

+NOTICE!!

These documents have been scanned!

Do not place un-scanned documents beneath this notice!

Do not remove this notice from this file!

GPO Jacket No. 560-102
Print Order 61540
Rise Business Services, LLC
Job=AZ15 7/15/2019



Box Number= AZ15165



Claim Begin-End: AMC334201-AMC334204

1 Initial Receipt



AZ15165-2

AMC334171-AMC335144

Date Prepared: August 4, 1995

Lead A MC Number: A MC 334201

Ending A MC Number: A MC 334204

CASE CLAIM INDEX

<u>SERIAL NUMBER</u>	<u>CLOSURE DECISION DATE</u>	<u>CLAIM NAME</u>
<u>A MC 334201</u>		<u>Eastern</u>
<u>A MC 334202</u>		<u>Lucky #10</u>
<u>A MC 334203</u>		<u>Southern</u>
<u>A MC 334204</u>		<u>Western</u>

UNITED STATES
DEPARTMENT OF THE INTERIOR
BUREAU OF LAND MANAGEMENT

RECEIPT AND ACCOUNTING ADVICE

NO. **2103869** 04

SM/AZ

06/02/95

Subject: LOCATION & SERVICE FEE (4)
CLAIM MAINT. FEE 1995 (4), AMEND. (1)

2	23	11	100.00
2	23	12	45.00
2	23	13	400.00

Applicant: ROBERT L. LAWRENCE
944 S. MAGNOLIA
TUCSON, AZ 85711

SAME - CK #6378

Remitter: 520-748-0510

ENTERED IN COMPUTER

6/23/95 Sprivas MH

Assignor:

LEASE MANAGEMENT DATA NEW UPDATE PAYMENT

ORIGINAL SERIAL NO.	ASG.	TYPE	ST.	CTY.	FUND SYMBOL	ACRES/UNITS	RATE
AMC 334201-334204							

AMOUNT	ANV. DATE	EXP. DATE	BILL CYC.	S/C	DISTRICT	NEXT BILL	MISC. DATA	U of M	ACTUAL UNITS

ASSIGNMENT SERIAL NO.	ASG.	TYPE	ST.	CTY.	FUND SYMBOL	ACRES/UNITS	RATE

AMOUNT	ANV. DATE	EXP. DATE	BILL CYC.	S/C	DISTRICT	NEXT BILL	MISC. DATA	U of M	ACTUAL UNITS

APPLY REMITTANCE

ACTION	FUND SYMBOL	CTY.	AMOUNT
FILING FEE			
RENTAL			
UNEARNED			
REFUND			
TOTAL			
AMOUNT DUE			

Remarks:

BY: _____ DATE: _____

Lease in Escrow?
 KGS? Of Interest?
 Auto Escalates? Operating Rights?
 Auto Renew? Operator
 Bond Filed?

FOR MMS USE ONLY

BILLEE	FOREST REFUGE
NUMBER	
OCS SECTION	
CODE	

UNITED STATES
DEPARTMENT OF THE INTERIOR
BUREAU OF LAND MANAGEMENT

RECEIPT AND ACCOUNTING ADVICE

NO. 2103869 04

			SM/AZ	06/02/95
Subject:	LOCATION & SERVICE FEE (4)	2	23 11	100.00
Applicant:	CLAIM MAINT. FEE 1995 (4), AMEND. (1)	2	23 12	45.00
	ROBERT L. LAWRENCE	2	23 13	400.00
	944 S. MAGNOLIA			
	TUCSON, AZ 85711			

Remitter: SAME - CK #6378
520-748-0510

Ⓢ

Assignor:

6/23/95 Sprivas MH

SERIAL NO.
AMD 334201-334204

REFER TO THE ABOVE CASE SERIAL NUMBER IN ALL CORRESPONDENCE. PLEASE INFORM THIS OFFICE OF ANY CHANGE IN ADDRESS.

NOTE: This notice is a receipt for monies paid the United States. If these monies are for required fees in connection with your application to lease, purchase, enter, or otherwise acquire an interest in public lands or resources, this receipt is not an authorization to utilize the land applied for and it does not convey any right, title, or interest in the land for which application is made.

NOTICE!!

These documents have been scanned!

Do not place un-scanned documents beneath this notice!

Do not remove this notice from this file!

GPO Jacket No. 560-102
Print Order 61540
Rise Business Services, LLC
Job=AZ15 7/15/2019



Box Number= AZ15165



Claim Begin-End: AMC334201-AMC334204

2 Correspondence



AZ15165-2

AMC334171-AMC335144

mg yoas
1/23/97

MHyde
1/17/97

OFFICIAL COPIES /CF/ /SD READ/ /GROUP/ /SECTION/ /AUTHOR/

3814 (952.3) MH
AZA 334201

JAN 23 1997

Mr. William Pennett, Jr.
3219 East 47th Street
Tucson, Arizona 85713

Dear Mr. Pennett:

On August 30, 1996, William Pennett, Jr. submitted maintenance fee payments in the amount of \$1,300.00 for 13 mining claims. Accompanying the payment was a form identifying the claims for which the payment was made.

During the processing of the payment, the record on file only showed the front side of the form identifying 10 mining claims; therefore, payment for the following claims was not processed:

AMC 334202	Lucky #10
AMC 334203	Southern
AMC 334204	Western

This error was brought to our attention on January 14, 1997. At that time the entire form was put in the case file and the 1997 maintenance fee payment was properly credited.

The Bureau of Land Management records indicate that these claims have been in an active status since the date of filing, June 2, 1995.

We are sorry for any inconvenience this omission may have caused. If further information is required, please contact Mary Hyde at (602) 417-9356.

Sincerely,

/s/ Mary Jo Yoas

Mary Jo Yoas
Chief, Lands and Minerals Adjudication

MHYDE:ers:1/17/96:334201

NOTICE!!

These documents have been scanned!

Do not place un-scanned documents beneath this notice!

Do not remove this notice from this file!

GPO Jacket No. 560-102
Print Order 61540
Rise Business Services, LLC
Job=AZ15 7/15/2019



Box Number= AZ15165



Claim Begin-End: AMC334201-AMC334204

3 Transfers



AZ15165-2

AMC334171-AMC335144

OFFICIAL RECORDS OF
YUMA COUNTY RECORDER
SUSAN MARLER



FEE #: 1999 - 24582

08/25/1999 02:44 PAGES: 0003
FEES: 5.00 4.00 .00 .00 .00
REQ BY: BYRNE BENESCH & WALSMAN
REC BY: PATTY MAGANA

**COPY
AS TO FILING DATA ONLY**

334201
~~33402~~

* THE ATTACHED QUIT CLAIM DEED (FEE #1999-20921) IS RE-RECORDED IN ORDER TO INCLUDE ADDITIONAL INFORMATION ON PAGE 2.

RECEIVED
BUREAU OF
LAND MANAGEMENT
Aug 27 10 00 AM '99
ARIZONA
STATE OFFICE
PHOENIX, ARIZONA

J 10/18/99
ENTERED INTO COMPUTER

DM 10/13/99



FEE #: 1999 - 20921

07/21/1999 04:37 PAGES: 0002
FEES: 5.00 4.00 .00 .00 .00
REQ BY: BYRNE BENESCH WALSMAN
REC BY: PATTY MAGANA

Aug 16 11 25 AM '99

When recorded mail to:

Global Research and Recovery, LLC
Route 2 Box 295
Nebo, North Carolina 28761

EXEMPT from Affidavit Filing pursuant to A.R.S. §11-1134 (A) (6).

QUIT CLAIM DEED

THIS DEED, made this 21st day of July, 1999, between GLOBAL RESEARCH AND RECOVERY, LLC, a limited liability company, duly organized and existing under and by virtue of the laws of the State of North Carolina, grantor, whose legal address is Route 2 Box 295, Nebo, North Carolina 28761 grantor, and GLOBAL RESEARCH AND RECOVERY, LLC, a limited liability company, and BENJAMIN J. GUNTER, GERALDINE B. GUNTER, JEREMIAH B. GUNTER, MARY G. ALLISON, JOHN W. ERVIN, JR., NANCY W. TAYLOR, KIMBALL E. SMITH, and LAURA E. RANDOLPH, grantees.

WITNESS, that the grantor, for and in consideration of the sum of TEN DOLLARS and other good and valuable consideration, the receipt and sufficiency of which is hereby acknowledged, has remised, released, sold and QUIT CLAIMED, and by these presents does remise, release, sell, and QUIT CLAIM unto the grantee, its successors and assigns forever, all the right, title, interest, claim and demand which the grantor has in and to the real property, together with improvements,

ENTERED INTO COMPUTER

10/18/99
DOM 10/13/99

Aug 27 10 00 AM '99

OFFICIAL RECORDS OF
YUMA COUNTY RECORDER
SUSAN MARLER



FEE #: 1999 - 24581

08/25/1999 02:44 PAGES: 0005
FEES: 5.00 4.00 .00 .00 .00
REQ BY: BYRNE BENESCH & WALSMAN
REC BY: PATTY MAGANA

**COPY
AS TO FILING DATA ONLY**

~~334021~~
334201

* THE ATTACHED QUIT CLAIM DEED (FEE #1999-19472) IS RE-RECORDED IN ORDER TO INCLUDE ADDITIONAL INFORMATION ON PAGE 2.

RECEIVED
BUREAU OF
LAND MANAGEMENT
Aug 27 10 00 AM '99
ARIZONA
STATE OFFICE
PHOENIX, ARIZONA

OFFICIAL RECORDS OF
YUMA COUNTY RECORDER
SUSAN MARLER



FEE #: 1999 - 19472

07/06/1999 04:22 PAGES: 0004
FEES: 5.00 4.00 .00 .00
REQ BY: BYRNE BENESCH & WALSMAN
REC BY: ELIZABETH POST

RECORDED
INDEXED

Aug 13 10:00 AM '99

When recorded mail to:

Global Research and Recovery, LLC
Route 2 Box 295
Nebo, North Carolina 28761

Aug 27 10:00 AM '99

EXEMPT from Affidavit Filing pursuant to A.R.S. §11-1134 (A) (6).

QUIT CLAIM DEED

had and owned
THIS DEED, made this 3RD day of July, 1999, between ROBERT L. LAWRENCE, SAYER W. LAWRENCE, husband and wife, BRADFORD T. LAWRENCE and BARBARA L. LAWRENCE, husband and wife, ERIC W. LAWRENCE, a single man, WILLIAM PENNANT, JR. and SHELLEY REED-PENNANT, husband and wife, and NEIL R. REED and JOY M. REED, grantors, and GLOBAL RESEARCH AND RECOVERY, LLC, a limited liability company, duly organized and existing under and by virtue of the laws of the State of North Carolina, grantee, whose legal address is Route 2 Box 295, Nebo, North Carolina 28761.

WITNESS, that the grantor, for and in consideration of the sum of TEN DOLLARS and other good and valuable consideration, the receipt and sufficiency of which is hereby acknowledged, has remised, released, sold and QUIT CLAIMED, and by these presents does remise, release, sell, and QUIT CLAIM unto the grantee, its successors and assigns forever, all the right, title, interest,

10/18/99
ENTERED INTO COMPUTER
lpm 10/13/99

claim and demand which the grantor has in and to the real property, together with improvements, if any, situate, lying and being in the County of Yuma and State of Arizona, described as follows: four (4) mining claims located in the Gila City/Dome Mining District in the aforesaid county, and known by the following Bureau of Land Management serial numbers and recorded in the aforementioned county at the book and page below noted:

AMC334201	2009	309	* Dated and Posted on the ground 3/17/95
AMC334202	2006	707	Dated and Posted on the ground 3/07/95
AMC334203	2009	313	Dated and Posted on the ground 3/17/95
AMC334204	2009	311	Dated and Posted on the ground 3/17/95

TO HAVE AND TO HOLD the same, together with all and singular the appurtenances and privileges thereunto belonging or in anywise thereunto appertaining, and all the estate, right, title, interest and claim whatsoever, of the grantor, either in law or equity, to the only proper use, benefit and behalf of the grantee, its successors and assigns forever.

IN WITNESS WHEREOF, the grantors have caused their names to be hereunto subscribed by a Notary Public, the day and year first above written.

Robert L. Lawrence

Robert L. Lawrence

Sayer W. Lawrence

Sayer W. Lawrence

Eric W. Lawrence

Eric W. Lawrence

Neil R. Reed

Neil R. Reed

Joy M. Reed

Joy M. Reed

Quit Claim Deed

Bradford T. Lawrence

Bradford T. Lawrence

Barbara L. Lawrence

Barbara L. Lawrence

William Pennant, Jr.

William Pennant, Jr.

Shelley Reed Pennant

Shelley Reed Pennant

10/18/99
ENTERED INTO COMPUTE.

10/13/99

19472

Aug 27 10 09 AM '99

Aug 16 11 05 AM '99

2

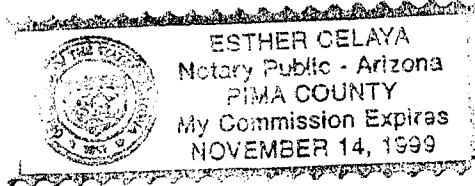
STATE OF ARIZONA)
County of Pima)

The foregoing instrument was acknowledged before me, a Notary Public, this 3 day of July, 1999, by Robert L. Lawrence and Sayer W. Lawrence, husband and wife.

Esther Celaya

Notary Public

My Commission Expires: _____



Aug 27 10 00 AM '99
PIMA COUNTY ARIZONA

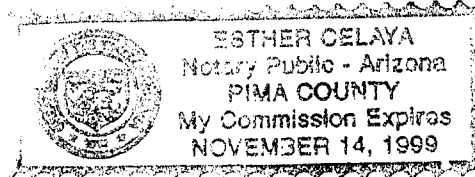
STATE OF ARIZONA)
County of Pima)

The foregoing instrument was acknowledged before me, a Notary Public, this 3 day of July, 1999, by Bradford T. Lawrence and Barbara L. Lawrence, husband and wife.

Esther Celaya

Notary Public

My Commission Expires: _____



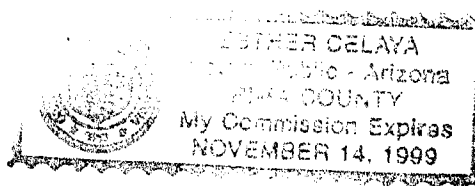
STATE OF ARIZONA)
County of Pima)

The foregoing instrument was acknowledged before me, a Notary Public, this 3 day of July, 1999, by William Pennant, Jr. and Shelley Reed-Pennant, husband and wife.

Esther Celaya

Notary Public

My Commission Expires: _____



Aug 10 11 05 AM '99
PIMA COUNTY ARIZONA

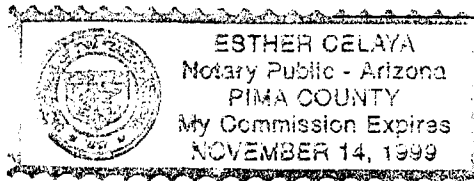
Quit Claim Deed

STATE OF ARIZONA)
County of Pima)

The foregoing instrument was acknowledged before me, a Notary Public, this 3 day of July, 1999, by Eric W. Lawrence, a single man.

Esther Celaya
Notary Public

My Commission Expires:

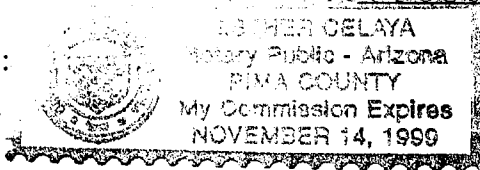


STATE OF ARIZONA)
County of Pima)

The foregoing instrument was acknowledged before me, a Notary Public, this 3 day of July, 1999, by Neil R. Reed and Joy M. Reed, husband and wife.

Esther Celaya
Notary Public

My Commission Expires:



Aug 16 11 06 AM '99
Aug 27 10 09 AM '99
RECEIVED
JUL 27 1999
PIMA COUNTY

LAW OFFICES
BYRNE, BENESCH & WALSMAS, P.C.

WAYNE C. BENESCH
PAMELA WALSMAS
ARTURO I. VILLARREAL
HARRY W. LONGBOTTOM

P.O. BOX 6446
YUMA, ARIZONA 85364-6446
(520) 782-1805
FAX (520) 782-1808
E-MAIL BENESCH1@PRIMENET.COM

PETER C. BYRNE
(1916 - 1994)
230 WEST MORRISON STREET
YUMA, ARIZONA 85364

August 26, 1999

Bureau of Land Management
Attn: Dori Morrison
222 N. Central Avenue
Phoenix Arizona 85004-2203

Re: *Filing of Mining Claims*

Dear Ms. Morrison:

We have re-recorded the following Quit Claim Deeds and Mining Claims pursuant to your instructions:

- Quit Claim Deed from Sellers to Buyer, Global Research and Recovery, LLC, for the following mining claims:

AMC334201
AMC334202
AMC334203
AMC334204

(Pursuant to your instructions, we added the "Dated and Posted on the ground" date next to each AMC number.)

- Quit Claim Deed from Global Research and Recovery, LLC to Benjamin J. Gunter, Geraldine B. Gunter, Jeremiah B. Gunter, Mary G. Allison, John W. Ervin, Jr., Nancy W. Taylor, Kimball E. Smith, and Laura E. Randolph for the following mining claims:

AMC334201
AMC334202
AMC334203
AMC334204

(Pursuant to your instructions, we added the "Dated and Posted on the ground" date next to each AMC number.)

Dori Morrison
Bureau of Land Management
August 26, 1999

2

- Four (4) Notice of Placer Mining Claims for the Eastern, Southern, Lucky #10 and Western claims situated in the Gila City/Dome Mining District, Yuma County, Arizona. Claims were located by Ben Gunter, et al. These are the same claims Global Research and Recovery, LLC transferred to Ben Gunter, et al., noted above. (Pursuant to your instructions, the "Dated and Posted on the ground" date was corrected to reflect the correct date.)
- Four (4) Location Notice for Mining Claim and Notice of Placer Mining Claims located by Global Research and Recovery, LLC for claims G-1, G-2, G-3 and G-4. These four claims are different claims from the transferred claims discussed above. **Please provide us with the AMC numbers for G-1, G-2, G-3, and G-4 (by telephone, if possible).** (Pursuant to your instructions the Location Notice for Mining Claims G-1 through G-4 the "Locator or Owner" were corrected to Ben Gunter, et al. The Notice of Placer Mining Claims G-1 through G-4 required no corrections.)

We have enclosed a check in the amount of \$580.00 from our client, Benjamin J. Gunter, to cover the cost of filing the above referenced claims.

Thank you for your time in this matter. Should you have any questions, please do not hesitate to contact our office.

Very truly yours,

BYRNE, BENESCH & WALSMAN, P.C.

Mandy E. Reynolds

Mandy E. Reynolds
Paralegal

Enclosures
c: J. Ervin
B. Gunter

Aug 27 11 04 AM '99

RECEIPT AND ACCOUNTING ADVICE

NO. 2297063

Subject:

LOCATION, SERVICE, MAINTENANCE FEES (4) 2 36 12

Applicant:

QUIT CLAIM DEEDS (8) 2 36 13

CD/AZ

08/30/99

11

100.00

80.00 ~~300.00~~

400.00 ~~300.00~~

BYRNE, BENESCH & WALSMAN PC
PO BOX 6446
YUMA AZ 85364

85366

\$580

Remitter: FOR: BEN GUNTER ET AL

10/8/99

ENTERED INTO COMPUTER

8-31-99

Assignor:

LEASE MANAGEMENT DATA NEW UPDATE PAYMENT

ORIGINAL SERIAL NO.	ASG.	TYPE	ST.	CTY.	FUND SYMBOL	ACRES/UNITS	RATE
AMC 352432 - 352435							

AMOUNT	ANV. DATE	EXP. DATE	BILL CYC.	S/C	DISTRICT	NEXT BILL	MISC. DATA	U of M	ACTUAL UNIT

ASSIGNMENT SERIAL NO.	ASG.	TYPE	ST.	CTY.	FUND SYMBOL	ACRES/UNITS	RATE

AMOUNT	ANV. DATE	EXP. DATE	BILL CYC.	S/C	DISTRICT	NEXT BILL	MISC. DATA	U of M	ACTUAL UNIT

APPLY REMITTANCE

ACTION	FUNDSYMBOL	CTY.	AMOUNT
FILING FEE			
RENTAL			
UNEARNED			
REFUND			
TOTAL			
AMOUNT DUE			

Remarks:

4 OCS Lawrence et al to Global
4 OCS Global to Sustar et al
8 x 5 = 40.00
4 New Mining claims
AMC 352432 - 352435
135.00 x 4 = 540.00

BY:

DATE:

- Lease in Escrow?
- KGS? Of Interest?
- Auto Escalates? Operating Rights?
- Auto Renew? Operator
- Bond Filed?

FOR MMS USE ONLY

BILLEE NUMBER	FOREST REFUGE
OCS SECTION	
CODE	

NOTICE!!

These documents have been scanned!

Do not place un-scanned documents beneath this notice!

Do not remove this notice from this file!

GPO Jacket No. 560-102
Print Order 61540
Rise Business Services, LLC
Job=AZ15 7/15/2019



Box Number= AZ15165



Claim Begin-End: AMC334201-AMC334204

4 Annual Filings



AZ15165-2

AMC334171-AMC335144

UNITED STATES
DEPARTMENT OF THE INTERIOR
BUREAU OF LAND MANAGEMENT
MAINTENANCE FEE WAIVER CERTIFICATION

68

334201
352432
PER

FORM APPROVED
OMB NO. 1004-0114
Expires: January 31, 2020

SEE INSTRUCTIONS ON PAGE 2

- This small miner waiver is filed for the assessment year beginning on September 1, 2019 and ending on September 1, 2020
- The undersigned and all related parties owned ten or fewer mining claims, mill, or tunnel sites located and maintained on Federal lands in the United States of America on September 1, 2019
- The undersigned have performed the assessment work required by law for each mining claim listed prior to filing this waiver and understand that by filing this form, the undersigned must file an affidavit of assessment work with the Bureau of Land Management (BLM) by the December 30th following the filing of this waiver.
- The undersigned understand that if the assessment work obligation has not yet come due under 30 U.S.C. 28 (for those claims in their first assessment year only), a notice of intent to hold reciting this condition must be recorded by the December 30th following the filing of this waiver.
- The undersigned understand that mill and tunnel sites may also be listed on this waiver and be waived from payment of the maintenance fee, and that a notice of intent to hold for these sites is required to be filed with the BLM by the December 30th following the filing of this waiver.
- The undersigned understand and acknowledge that pursuant to 43 U.S.C. 1212 and 18 U.S.C. 1001, the filing or recording of a false, fictitious, or fraudulent document with the BLM may result in a fine of up to \$250,000, a prison term not to exceed five years, or both.
- The mining claims, mill or tunnel sites for which this waiver from payment of the maintenance fees is requested are:

CLAIM OR SITE NAME	BLM RECORDATION SERIAL NUMBER
1. Eastern	334201
2. Lucky #10	334202
3. Southern	334203
4. Western	334204
5. G-1	352432
6. G-2	352433
7. G-3	352434
8. G-4	352435
9.	
10.	

RECEIVED
STATE OFFICE
2019 JUL 15 A 8:56
PHOENIX, ARIZONA

The owner(s) (claimants) of the above mining claims and sites are:

Benjamin J. Gunter
(Owner's Name - Please Print)
92 Linview Drive
(Owner's Mailing Address)

Benjamin J. Gunter
(Owner's Signature)
Nebo N.C. 28761
(City) (State) (Zip Code)

Geraldine F. Gunter
(Owner's Name - Please Print)
92 Linview Drive
(Owner's Mailing Address)

Geraldine F. Gunter
(Owner's Signature)
Nebo N.C. 28761
(City) (State) (Zip Code)

Jeremiah B. Gunter
(Owner's Name - Please Print)
92 Linview Drive
(Owner's Mailing Address)

Jeremiah B. Gunter
(Owner's Signature)
Nebo N.C. 28761
(City) (State) (Zip Code)

Mary Allison
(Owner's Name - Please Print)
609 Encino Place N.E.
(Owner's Mailing Address)

Mary Allison
(Owner's Signature)
Albuquerque N.M. 87109
(City) (State) (Zip Code)

ADDRESS
UPDATED
1/17

(Continued on page 2)

ENTERED
SEP 16 2019
BY: [Signature]

NW
[Signature]


<u>John W. Ervin Jr.</u> <small>(Owner's Name - Please Print)</small> <u>2310 McConnaughey Lane</u> <small>(Owner's Mailing Address)</small>	<u>John W. Ervin Jr.</u> <small>(Owner's Signature)</small> <u>Morganton</u> <u>N.C.</u> <u>28655</u> <small>(City) (State) (Zip Code)</small>
<u>Nancy W. Taylor</u> <small>(Owner's Name - Please Print)</small> <u>2310 McConnaughey Lane</u> <small>(Owner's Mailing Address)</small>	<u>Nancy W. Taylor</u> <small>(Owner's Signature)</small> <u>Morganton</u> <u>N.C.</u> <u>28655</u> <small>(City) (State) (Zip Code)</small>
<u>Laura E. Mulwee</u> <small>(Owner's Name - Please Print)</small> <u>110 Terrace Place</u> <small>(Owner's Mailing Address)</small>	<u>Laura E. Mulwee</u> <small>(Owner's Signature)</small> <u>Morganton</u> <u>N.C.</u> <u>28655</u> <small>(City) (State) (Zip Code)</small>
<u>Kimball E. Smith</u> <small>(Owner's Name - Please Print)</small> <u>P.O. Box 3026</u> <small>(Owner's Mailing Address)</small>	<u>Kimball E. Smith</u> <small>(Owner's Signature)</small> <u>Morganton</u> <u>N.C.</u> <u>28680</u> <small>(City) (State) (Zip Code)</small>

18 U.S.C. 1001 and 43 U.S.C. 1212 make it a crime for any person knowingly and willfully to make to any department or agency of the United States any false, fictitious or fraudulent statements or representations as to any matter within its jurisdiction.

INSTRUCTIONS

1. This certification is made under the provisions of 43 U.S.C. § 1744 and 30 U.S.C. §28-28k and the regulations thereunder (43 CFR Part 3830).
2. The claimant(s) must fill in the dates in paragraph 1 for the beginning and ending of the assessment year for which this waiver is sought.
3. The claimant(s) must fill in the date in paragraph 2 for the beginning of the assessment year for which this waiver is sought.
4. All claim and site names and BLM serial numbers must be listed for the mining claims, mill sites, and tunnel sites for which the waiver is sought.
5. All owners of the mining claims, mill sites, and tunnel sites and their addresses must be given.
6. This waiver form must be signed by all the claimants or their designated agent, in original form. If an agent is designated, a notarized designation of agent, signed by all of the claimants with proper address given, must be submitted with this waiver.
7. This form must be filed no later than September 1st for the upcoming assessment year in the BLM State Office where the mining claims or sites are recorded, or the waiver cannot be granted by the BLM. (Example: To obtain a waiver for the assessment year 2012, which begins on September 1, 2011, you must qualify for and file for a waiver no later than September 1, 2011, in the proper BLM State Office.)
8. For all mining claims which require assessment work, you must record an affidavit of labor on or before the December 30th immediately following the filing of this waiver. For all other mining claims or sites waived, you must record a notice of intent to hold on or before the December 30th immediately following the filing of this waiver.
9. Mill and tunnel sites may also be listed on this waiver and be waived from payment of the maintenance fee. A notice of intent to hold for these sites is required to be filed by the December 30th following the filing of this waiver.

FOR OFFICIAL USE ONLY



MAINTENANCE FEE WAIVER CERTIFICATION

FORM APPROVED
OMB NO. 1004-0114
Expires: January 31, 2020

SEE INSTRUCTIONS ON PAGE 2

352

334201
352432

- This small miner waiver is filed for the assessment year beginning on September 1, 2018 and ending on September 1, 2019.
- The undersigned and all related parties owned ten or fewer mining claims, mill, or tunnel sites located and maintained on Federal lands in the United States of America on September 1, 2018.
- The undersigned have performed the assessment work required by law for each mining claim listed prior to filing this waiver and understand that by filing this form, the undersigned must file an affidavit of assessment work with the Bureau of Land Management (BLM) by the December 30th following the filing of this waiver.
- The undersigned understand that if the assessment work obligation has not yet come due under 30 U.S.C. 28 (for those claims in their first assessment year only), a notice of intent to hold reciting this condition must be recorded by the December 30th following the filing of this waiver.
- The undersigned understand that mill and tunnel sites may also be listed on this waiver and be waived from payment of the maintenance fee, and that a notice of intent to hold for these sites is required to be filed with the BLM by the December 30th following the filing of this waiver.
- The undersigned understand and acknowledge that pursuant to 43 U.S.C. 1212 and 18 U.S.C. 1001, the filing or recording of a false, fictitious, or fraudulent document with the BLM may result in a fine of up to \$250,000, a prison term not to exceed five years, or both.
- The mining claims, mill or tunnel sites for which this waiver from payment of the maintenance fees is requested are:

CLAIM OR SITE NAME	BLM RECORDATION SERIAL NUMBER
1. Eastern	334201 (913)
2. Lucky #10	334 202
3. Southern	334 203
4. Western	334 204
5. G-1	352 432
6. G-2	352 433
7. G-3	352 434
8. G-4	352 435
9.	
10.	

The owner(s) (claimants) of the above mining claims and sites are:

Benjamin J. Gunter
(Owner's Name - Please Print)
92 Linview Drive
(Owner's Mailing Address)

Benjamin J. Gunter
(Owner's Signature)
Nebo N.C. 28761
(City) (State) (Zip Code)

Geraldine F. Gunter
(Owner's Name - Please Print)
92 Linview Drive
(Owner's Mailing Address)

Geraldine F. Gunter
(Owner's Signature)
Nebo N.C. 28761
(City) (State) (Zip Code)

Jeremiah B. Gunter
(Owner's Name - Please Print)
92 Linview Drive
(Owner's Mailing Address)

Jeremiah B. Gunter
(Owner's Signature)
Nebo NC. 28761
(City) (State) (Zip Code)

Mary Allison
(Owner's Name - Please Print)
609 Encino Place N.E.
(Owner's Mailing Address)

Mary Allison
(Owner's Signature)
Albuquerque N.M. 87109
(City) (State) (Zip Code)

(Continued on page 2)

INTER
SEP 10 2018
BY: BDS

John W. Ervin Jr.

(Owner's Name - Please Print)

2310 Mc Connaughey Lane

(Owner's Mailing Address)

John W. Ervin Jr.

(Owner's Signature)

Morganton

(City)

N.C. 28655

(State)

(Zip Code)

Nancy W. Taylor

(Owner's Name - Please Print)

2310 Mc Connaughey Lane

(Owner's Mailing Address)

Nancy W. Taylor

(Owner's Signature)

Morganton

(City)

N.C. 28655

(State)

(Zip Code)

Laura E. Mulwee

(Owner's Name - Please Print)

110 Terrace Place

(Owner's Mailing Address)

Laura E. Mulwee

(Owner's Signature)

Morganton

(City)

N.C. 28655

(State)

(Zip Code)

Kimball E. Smith

(Owner's Name - Please Print)

P.O. Box 3026

(Owner's Mailing Address)

Kimball E. Smith

(Owner's Signature)

Morganton

(City)

N.C. 28680

(State)

(Zip Code)

18 U.S.C. 1001 and 43 U.S.C. 1212 make it a crime for any person knowingly and willfully to make to any department or agency of the United States any false, fictitious or fraudulent statements or representations as to any matter within its jurisdiction.

INSTRUCTIONS

1. This certification is made under the provisions of 43 U.S.C. § 1744 and 30 U.S.C. §28-28k and the regulations thereunder (43 CFR Part 3830).
2. The claimant(s) must fill in the dates in paragraph 1 for the beginning and ending of the assessment year for which this waiver is sought.
3. The claimant(s) must fill in the date in paragraph 2 for the beginning of the assessment year for which this waiver is sought.
4. All claim and site names and BLM serial numbers must be listed for the mining claims, mill sites, and tunnel sites for which the waiver is sought.
5. All owners of the mining claims, mill sites, and tunnel sites and their addresses must be given.
6. This waiver form must be signed by all the claimants or their designated agent, in original form. If an agent is designated, a notarized designation of agent, signed by all of the claimants with proper address given, must be submitted with this waiver.
7. This form must be filed no later than September 1st for the upcoming assessment year in the BLM State Office where the mining claims or sites are recorded, or the waiver cannot be granted by the BLM. (Example: To obtain a waiver for the assessment year 2012, which begins on September 1, 2011, you must qualify for and file for a waiver no later than September 1, 2011, in the proper BLM State Office.)
8. For all mining claims which require assessment work, you must record an affidavit of labor on or before the December 30th immediately following the filing of this waiver. For all other mining claims or sites waived, you must record a notice of intent to hold on or before the December 30th immediately following the filing of this waiver.
9. Mill and tunnel sites may also be listed on this waiver and be waived from payment of the maintenance fee. A notice of intent to hold for these sites is required to be filed by the December 30th following the filing of this waiver.

PHOENIX, ARIZONA
 FOR OFFICIAL USE
 2010 AUG 24 A 9:02
 RECEIVED
 BLM AZ STATE OFFICE

When Recorded Return ment to:

Benjamin J. Gunter
92 Linview Drive
Nebo, N.C. 28761

334201

352432

Check here is this is a change of address.

Telephone: 828-442-3842

E-mail address: _____

AFFIDAVIT OF PERFORMANCE OF ANNUAL WORK

1. State of Arizona, County of Yuma ss:


2. I (Name) Benjamin J. Gunter

3. Reside at (Address) 92 Linview Drive

City Nebo County McDowell

State NC Zip 28761 being duly sworn, depose and say that I am a citizen of the United States, more than eighteen years of age, and that all of the facts set forth in this affidavit, subject to the provisions and penalties of 18 U.S.C. 1001 pertaining to the filing of false, fictitious, or fraudulent statements with the United States, are true and correct according to the best of my knowledge, information and belief.

4. Owner's name and address (If not shown in Items 1-3 above). _____



5. That I am personally acquainted with the mining claim(s). The work and improvements were made by and at the expense of the owner(s) of said claim(s). Said contiguous group of claims, listed on this document, are situated in the

Gila City Dome (optional) Mining District; Yuma County, Arizona.

Line No.	AMC NUMBER	CLAIM/SITE NAME	COUNTY RECORDER DATA (If available)	TWP	RNG	SEC
1	334201	Eastern		8S 8S	21W 21W	S 11 S 12
2	334202	Lucky #10		8S	21W	S 11
3	334203	Southern		8S	21W	S 11
4	334204	Western		8S 8S	21W 21W	S 10 S 11
5	352432	G-1		8S	21W	S 10
6	352433	G-2		8S	21W	S 10

Ac 480
ENTERED AUG 31 2010
82

RECEIVED
BLM AZ STATE OFFICE
PHOENIX, ARIZONA
2018 AUG 24 A 9:00 PM

BLM
Date
Stamp

7	352434	G-3	85	21W	S12
8	352435	G-4	85	21W	S12
9					
10					

6. That between the dates starting at 12 o'clock noon on September 1, 20 17 and ending at 12 o'clock noon on September 1, 20 18 at least \$ 1700.00 dollars worth of work and improvements were done and performed upon said claim(s) or upon one or more of a contiguous group of claims for the benefit of all, wholly or partly outside of a contiguous group of claims for the benefit of all, not including the location work.

7. That the following persons were employed to perform the work and improvements described herein: _____
Jeremiah Genter, Benjamin Genter

8. That the work and improvements performed were: Bonding for site selection for bulk sampling and processing. Testing of materials from selected sites.


9. Dated: 7-24-18 Signature: Benjamin Genter

SUBSCRIBED AND SWORN TO before me, a Notary Public, this 25 day of July, 20 18

By: Elizabeth B Davis

Notary Public Elizabeth B Davis

My Commission Expires August 21 2020



Bureau of Land Management
Arizona State Office
www.blm.gov/az

No. of Claims: 8 x \$10 = 80.00
 Check No.: Cash Init. EBG
 Receipt No.: 4243389
 For BLM Use Only

United States Department of the Interior
Bureau of Land Management
 DIV OF LANDS, MINRLS & ENERGY
 ONE N CENTRAL AVE
 PHOENIX, AZ 85004 -4427
 Phone: 602-417-9200

Receipt

No: 4243389

Transaction #: 4358822	
Date of Transaction: 08/24/2018	
CUSTOMER:	
ENTERED AUG 31 2018	
BENJAMIN J GUNTER 92 LINVIEW DR NEBO,NC 28761-9409 US	

LINE #	QTY	DESCRIPTION	REMARKS	UNIT PRICE	TOTAL
1	1.00	LOCATABLE MINERALS / MINING CLAIMS- NOT NEW-UNADJUD, ONE AUTH NO. ONLY / MINING CLAIM MONEY RECEIVED CASES: AMC334201/\$80.00	2019 WAIV & 2018 POL (8)	- n/a -	80.00
TOTAL:					\$80.00

PAYMENT INFORMATION			
1	AMOUNT:	80.00	POSTMARKED: N/A
	TYPE:	CASH	RECEIVED: 08/24/2018
	NAME:	GUNTER, BENJAMIN J 92 LINVIEW DR NEBO NC 28761-9409 US	

REMARKS

This receipt was generated by the automated BLM Collections and Billing System and is a paper representation of a portion of the official electronic record contained therein.

AMC 334201

352432

200

Form 3830-2
(January 2017)

UNITED STATES
DEPARTMENT OF THE INTERIOR
BUREAU OF LAND MANAGEMENT

MAINTENANCE FEE WAIVER CERTIFICATION

FORM APPROVED
OMB NO. 1004-0114
Expires: January 31, 2020

SEE INSTRUCTIONS ON PAGE 2

1. This small miner waiver is filed for the assessment year beginning on September 1, 2017 and ending on September 1, 2018.
2. The undersigned and all related parties owned ten or fewer mining claims, mill, or tunnel sites located and maintained on Federal lands in the United States of America on September 1, 2017.
3. The undersigned have performed the assessment work required by law for each mining claim listed prior to filing this waiver and understand that by filing this form, the undersigned must file an affidavit of assessment work with the Bureau of Land Management (BLM) by the December 30th following the filing of this waiver.
4. The undersigned understand that if the assessment work obligation has not yet come due under 30 U.S.C. 28 (for those claims in their first assessment year only), a notice of intent to hold reciting this condition must be recorded by the December 30th following the filing of this waiver.
5. The undersigned understand that mill and tunnel sites may also be listed on this waiver and be waived from payment of the maintenance fee, and that a notice of intent to hold for these sites is required to be filed with the BLM by the December 30th following the filing of this waiver.
6. The undersigned understand and acknowledge that pursuant to 43 U.S.C. 1212 and 18 U.S.C. 1001, the filing or recording of a false, fictitious, or fraudulent document with the BLM may result in a fine of up to \$250,000, a prison term not to exceed five years, or both.
7. The mining claims, mill or tunnel sites for which this waiver from payment of the maintenance fees is requested are:

CLAIM OR SITE NAME	BLM RECORDATION SERIAL NUMBER
1. Eastern	334 201
2. Lucky #10	334 202
3. Southern	334 203
4. Western	334 204
5. G-1	352 432
6. G-2	352 433
7. G-3	352 434
8. G-4	352 435
9.	
10.	

The owner(s) (claimants) of the above mining claims and sites are:

Benjamin J. Gunter
(Owner's Name - Please Print)
92 Linview Drive
(Owner's Mailing Address)

Benjamin J. Gunter
(Owner's Signature)
Nebo N.C. 28761
(City) (State) (Zip Code)

Geraldine F. Gunter
(Owner's Name - Please Print)
92 Linview Drive
(Owner's Mailing Address)

Geraldine F. Gunter
(Owner's Signature)
Nebo N.C. 28761
(City) (State) (Zip Code)

Jeremiah B. Gunter
(Owner's Name - Please Print)
92 Linview Drive
(Owner's Mailing Address)

Jeremiah B. Gunter
(Owner's Signature)
Nebo N.C. 28761
(City) (State) (Zip Code)

Mary Allison
(Owner's Name - Please Print)
200 Jefferson NE, Apt. #2
(Owner's Mailing Address)

Mary Allison
(Owner's Signature)
Albuquerque N.M. 87108
(City) (State) (Zip Code)

(Continued on page 2)

INTERIOR
SEP 06 2017
BY: [Signature]

[Handwritten initials]

<u>John W. Ervin Jr.</u> (Owner's Name - Please Print)	<u>John W. Ervin Jr.</u> (Owner's Signature)
<u>2310 McConnaughey Lane</u> (Owner's Mailing Address)	<u>Morganton</u> <u>N.C.</u> <u>28655</u> (City) (State) (Zip Code)

<u>Nancy W. Taylor</u> (Owner's Name - Please Print)	<u>Nancy W. Taylor</u> (Owner's Signature)
<u>2310 McConnaughey Lane</u> (Owner's Mailing Address)	<u>Morganton</u> <u>N.C.</u> <u>28655</u> (City) (State) (Zip Code)

<u>Laura E. Mulwee</u> (Owner's Name - Please Print)	<u>Laura E. Mulwee</u> (Owner's Signature)
<u>110 Terrace Place</u> (Owner's Mailing Address)	<u>Morganton</u> <u>NC.</u> <u>28655</u> (City) (State) (Zip Code)

<u>Kimball E. Smith</u> (Owner's Name - Please Print)	<u>Kimball E. Smith</u> (Owner's Signature)
<u>P.O. Box 3026</u> (Owner's Mailing Address)	<u>Morganton</u> <u>N.C.</u> <u>28680</u> (City) (State) (Zip Code)

18 U.S.C. 1001 and 43 U.S.C. 1212 make it a crime for any person knowingly and willfully to make to any department or agency of the United States any false, fictitious or fraudulent statements or representations as to any matter within its jurisdiction.

INSTRUCTIONS

1. This certification is made under the provisions of 43 U.S.C. § 1744 and 30 U.S.C. §28-28k and the regulations thereunder (43 CFR Part 3830).
2. The claimant(s) must fill in the dates in paragraph 1 for the beginning and ending of the assessment year for which this waiver is sought.
3. The claimant(s) must fill in the date in paragraph 2 for the beginning of the assessment year for which this waiver is sought.
4. All claim and site names and BLM serial numbers must be listed for the mining claims, mill sites, and tunnel sites for which the waiver is sought.
5. All owners of the mining claims, mill sites, and tunnel sites and their addresses must be given.
6. This waiver form must be signed by all the claimants or their designated agent, in original form. If an agent is designated, a notarized designation of agent, signed by all of the claimants with proper address given, must be submitted with this waiver.
7. This form must be filed no later than September 1st for the upcoming assessment year in the BLM State Office where the mining claims or sites are recorded, or the waiver cannot be granted by the BLM. (Example: To obtain a waiver for the assessment year 2012, which begins on September 1, 2011, you must qualify for and file for a waiver no later than September 1, 2011, in the proper BLM State Office.)
8. For all mining claims which require assessment work, you must record an affidavit of labor on or before the December 30th immediately following the filing of this waiver. For all other mining claims or sites waived, you must record a notice of intent to hold on or before the December 30th immediately following the filing of this waiver.
9. Mill and tunnel sites may also be listed on this waiver and be waived from payment of the maintenance fee. A notice of intent to hold for these sites is required to be filed by the December 30th following the filing of this waiver.

FOR OFFICIAL USE ONLY

334201

352432

When Recorded Return Document to:
Benjamin J. Gunter
92 Linview Drive
Nebo, N.C. 28761

Check here is this is a change of address.
Telephone: 828-442-3842
E-mail address: _____

AFFIDAVIT OF PERFORMANCE OF ANNUAL WORK

1. State of Arizona, County of Yuma ss:
2. I (Name) Benjamin J. Gunter
3. Reside at (Address) 92 Linview Drive

City Nebo County McDowell

RECEIVED
BLM AZ STATE OFFICE
2017 AUG 17 A 9:05
PHOENIX, ARIZONA
BLM
Date
Stamp

State NC Zip 28761 being duly sworn, depose and say that I am a citizen of the United States, more than eighteen years of age, and that all of the facts set forth in this affidavit, subject to the provisions and penalties of 18 U.S.C. 1001 pertaining to the filing of false, fictitious, or fraudulent statements with the United States, are true and correct according to the best of my knowledge, information and belief.
4. Owner's name and address (If not shown in Items 1-3 above). _____

5. That I am personally acquainted with the mining claim(s). The work and improvements were made by and at the expense of the owner(s) of said claim(s). Said contiguous group of claims, listed on this document, are situated in the

Gila City Dome (optional) Mining District; Yuma County, Arizona.

Line No.	AMC NUMBER	CLAIM/SITE NAME	COUNTY RECORDER DATA (If available)	TWP	RNG	SEC
1	334201	Eastern		8S 8S	21W 21W	S11 S12
2	334202	Lucky #10		8S	21W	S11
3	334203	Southern		8S	21W	S11
4	334204	Western		8S 8S	21W 21W	S10 S11
5	352432	G-1		8S	21W	S10
6	352433	G-2		8S	21W	S10

Form: MCF108
Revised July 2014
Page 1 of 2

AUG 22 2017
BY: Ryan

AFFIDAVIT OF PERFORMANCE OF ANNUAL WORK – page 2

RECEIVED
BLM ARIZONA STATE OFFICE
2017 AUG 17 A 9:05
PHOENIX, ARIZONA

BLM
Date
Stamp

7	352434	G-3		85	21W	S12
8	352435	G-4		85	21W	S12
9						
10						

6. That between the dates starting at 12 o'clock noon on September 1, 2016 and ending at 12 o'clock noon on September 1, 2017 at least \$ 22,500.00 dollars worth of work and improvements were done and performed upon said claim(s) or upon one or more of a contiguous group of claims for the benefit of all, wholly or partly outside of a contiguous group of claims for the benefit of all, not including the location work.

7. That the following persons were employed to perform the work and improvements described herein: Joey Elliot, Joseph Beam, Jeremiah Gunter Ben Gunter


8. That the work and improvements performed were: Site reclamation on claimant mine claim areas, including use of heavy equipment and hand labor where necessary for reclamation.

9. Dated: 7-24-2017 Signature: Benjamin Gunter

SUBSCRIBED AND SWORN TO before me, a Notary Public, this 24th day of July 2017

By: Candice R. Trantham
Notary Public Candice R. Trantham

My Commission Expires 4-23-18



No. of Claims: 60 x \$10 = 600.00
 Check No.: CASH Init. PET
 Receipt No.: 3941525
 For BLM Use Only

Bureau of Land Management
Arizona State Office
www.blm.gov/az

United States Department of the Interior
Bureau of Land Management
 DIV OF LANDS, MINRLS & ENERGY
 ONE N CENTRAL AVE
 PHOENIX, AZ 85004 -4427
 Phone: 602-417-9200

Receipt

No: 3941525

Transaction #: 4051190	
Date of Transaction: 08/17/2017	
CUSTOMER:	
BENJAMIN J GUNTER 92 LINVIEW DR NEBO,NC 28761-9409 US	

LINE #	QTY	DESCRIPTION	REMARKS	UNIT PRICE	TOTAL
1	1.00	LOCATABLE MINERALS / MINING CLAIMS-NOT NEW-UNADJUD,ONE AUTH NO. ONLY / MINING CLAIM MONEY RECEIVED CASES: AMC334201/\$80.00	2017 WAIVER & 2018 AFFADAVIT/8	- n/a -	80.00
TOTAL:					\$80.00

PAYMENT INFORMATION				
1	AMOUNT:	80.00	POSTMARKED:	N/A
	TYPE:	CASH	RECEIVED:	08/17/2017
	NAME:	GUNTER, BENJAMIN J 92 LINVIEW DR NEBO NC 28761-9409 US		

REMARKS

This receipt was generated by the automated BLM Collections and Billing System and is a paper representation of a portion of the official electronic record contained therein.

203

ERG

MAINTENANCE FEE WAIVER CERTIFICATION

FORM APPROVED
OMB NO. 1004-0114
Expires: October 31, 2016

SEE INSTRUCTIONS ON PAGE 2

334201 352432

- This small miner waiver is filed for the assessment year beginning on September 1, 2016 and ending on September 1, 2017.
- The undersigned and all related parties owned ten or fewer mining claims, mill, or tunnel sites located and maintained on Federal lands in the United States of America on September 1, 2016.
- The undersigned have performed the assessment work required by law for each mining claim listed prior to filing this waiver and understand that by filing this form, the undersigned must file an affidavit of assessment work with the Bureau of Land Management (BLM) by the December 30th following the filing of this waiver.
- The undersigned understand that if the assessment work obligation has not yet come due under 30 U.S.C. 28 (for those claims in their first assessment year only), a notice of intent to hold reciting this condition must be recorded by the December 30th following the filing of this waiver.
- The undersigned understand that mill and tunnel sites may also be listed on this waiver and be waived from payment of the maintenance fee, and that a notice of intent to hold for these sites is required to be filed with the BLM by the December 30th following the filing of this waiver.
- The undersigned understand and acknowledge that pursuant to 43 U.S.C. 1212 and 18 U.S.C. 1001, the filing or recording of a false, fictitious, or fraudulent document with the BLM may result in a fine of up to \$250,000, a prison term not to exceed five years, or both.
- The mining claims, mill or tunnel sites for which this waiver from payment of the maintenance fees is requested are:

CLAIM OR SITE NAME	BLM RECORDATION SERIAL NUMBER
1. Eastern	334201 ✓
2. Lucky #10	334202
3. Southern	334203
4. Western	334204
5. G-1	352432
6. G-2	352433
7. G-3	352434
8. G-4	352435
9.	
10.	

The owner(s) (claimants) of the above mining claims and sites are:

Benjamin J. Gunter
(Owner's Name - Please Print)
92 Linview Drive
(Owner's Mailing Address)

Benjamin J. Gunter
(Owner's Signature)
Nebo N.C. 28761
(City) (State) (Zip Code)

Geraldine F. Gunter
(Owner's Name - Please Print)
92 Linview Drive
(Owner's Mailing Address)

Geraldine F. Gunter
(Owner's Signature)
Nebo N.C. 28761
(City) (State) (Zip Code)

Jeremiah B. Gunter
(Owner's Name - Please Print)
92 Linview Drive
(Owner's Mailing Address)

Jeremiah B. Gunter
(Owner's Signature)
Nebo N.C. 28761
(City) (State) (Zip Code)

Mary Allison
(Owner's Name - Please Print)
200 Jefferson N.E. Apt. # 2
(Owner's Mailing Address)

Mary Allison
(Owner's Signature)
Albuquerque N.M. 87108
(City) (State) (Zip Code)

RECEIVED
SEP 01 2016
BY: *[Signature]*

nwv

John W. Ervin Jr. <small>(Owner's Name - Please Print)</small>	 <small>(Owner's Signature)</small>
2310 McConnaughey Lane <small>(Owner's Mailing Address)</small>	Morganton N.C. 28655 <small>(City) (State) (Zip Code)</small>
Nancy W. Taylor <small>(Owner's Name - Please Print)</small>	 <small>(Owner's Signature)</small>
2310 McConnaughey Lane <small>(Owner's Mailing Address)</small>	Morganton N.C. 28655 <small>(City) (State) (Zip Code)</small>
Laura E. Mulwee <small>(Owner's Name - Please Print)</small>	 <small>(Owner's Signature)</small>
110 Terrace Place <small>(Owner's Mailing Address)</small>	Morganton N.C. 28655 <small>(City) (State) (Zip Code)</small>
Kimball E. Smith <small>(Owner's Name - Please Print)</small>	 <small>(Owner's Signature)</small>
P.O. Box 3026 <small>(Owner's Mailing Address)</small>	Morganton N.C. 28680 <small>(City) (State) (Zip Code)</small>

18 U.S.C. 1001 and 43 U.S.C. 1212 make it a crime for any person knowingly and willfully to make to any department or agency of the United States any false, fictitious or fraudulent statements or representations as to any matter within its jurisdiction.

INSTRUCTIONS

1. This certification is made under the provisions of 43 U.S.C. § 1744 and 30 U.S.C. §28-28k and the regulations thereunder (43 CFR Part 3830).
2. The claimant(s) must fill in the dates in paragraph 1 for the beginning and ending of the assessment year for which this waiver is sought.
3. The claimant(s) must fill in the date in paragraph 2 for the beginning of the assessment year for which this waiver is sought.
4. All claim and site names and BLM serial numbers must be listed for the mining claims, mill sites, and tunnel sites for which the waiver is sought.
5. All owners of the mining claims, mill sites, and tunnel sites and their addresses must be given.
6. This waiver form must be signed by all the claimants or their designated agent, in original form. If an agent is designated, a notarized designation of agent, signed by all of the claimants with proper address given, must be submitted with this waiver.
7. This form must be filed no later than September 1st for the upcoming assessment year in the BLM State Office where the mining claims or sites are recorded, or the waiver cannot be granted by the BLM. (Example: To obtain a waiver for the assessment year 2012, which begins on September 1, 2011, you must qualify for and file for a waiver no later than September 1, 2011, in the proper BLM State Office.)
8. For all mining claims which require assessment work, you must record an affidavit of labor on or before the December 30th immediately following the filing of this waiver. For all other mining claims or sites waived, you must record a notice of intent to hold on or before the December 30th immediately following the filing of this waiver.
9. Mill and tunnel sites may also be listed on this waiver and be waived from payment of the maintenance fee. A notice of intent to hold for these sites is required to be filed by the December 30th following the filing of this waiver.

PHOENIX, ARIZONA
 2016 AUG 11 AM 11:22
 RECEIVED
 BLM AZ STATE OFFICE
 FOR OFFICIAL USE ONLY

When Recorded Return Document to:
Benjamin J. Gunter
92 Linview Drive
Nebo, N.C. 28761

Check here is this is a change of address.
 Telephone: 828-442-3842
 E-mail address: _____

334201
352432

AFFIDAVIT OF PERFORMANCE OF ANNUAL WORK

1. State of Arizona, County of Yuma ss:
 2. I (Name) Benjamin J. Gunter
 3. Reside at (Address) 92 Linview Drive
 City Nebo County McDowell

RECEIVED
 BLM AZ STATE OFFICE
 2016 AUG 11 A 11:22
 PHOENIX, ARIZONA
 BLM
 Date
 Stamp

State NC Zip 28761 being duly sworn, depose and say that I am a citizen of the United States, more than eighteen years of age, and that all of the facts set forth in this affidavit, subject to the provisions and penalties of 18 U.S.C. 1001 pertaining to the filing of false, fictitious, or fraudulent statements with the United States, are true and correct according to the best of my knowledge, information and belief.
 4. Owner's name and address (If not shown in Items 1-3 above). _____

5. That I am personally acquainted with the mining claim(s). The work and improvements were made by and at the expense of the owner(s) of said claim(s). Said contiguous group of claims, listed on this document, are situated in the Gila City Dome (optional) Mining District; Yuma County, Arizona.

Line No.	AMC NUMBER	CLAIM/SITE NAME	COUNTY RECORDER DATA (If available)	TWP	RNG	SEC
1	334201	Eastern		8S 8S	21W 21W	511 512
2	334202	Lucky #10		8S	21W	511
3	334203	Southern		8S	21W	511
4	334204	Western		8S 8S	21W 21W	510 511
5	352432	G-1		8S	21W	510
6	352433	G-2		8S	21W	510

RECEIVED
BLM AZ STATE OFFICE
2016 AUG 11 A 11: 22
HOENIX, ARIZONA

BLM
Date
Stamp

7	352434	G-3		85	21W	S12
8	352435	G-4		85	21W	S12
9						
10						

6. That between the dates starting at 12 o'clock noon on September 1, 20 15 and ending at 12 o'clock noon on September 1, 20 16 at least \$ 15,500.00 dollars worth of work and improvements were done and performed upon said claim(s) or upon one or more of a contiguous group of claims for the benefit of all, wholly or partly outside of a contiguous group of claims for the benefit of all, not including the location work.

7. That the following persons were employed to perform the work and improvements described herein: Soey Eliot, Shane Darwell-SMD, Jeremiah Genter, Ben Genter

8. That the work and improvements performed were: Performing site remediation for Arizona Division of Mines / BLM on 48 site to make Mining Claims safe for the public. Fencing off abandoned shafts etc. Geophysical work.

9. Dated: 8-2-2016 Signature: Benjamin Genter

SUBSCRIBED AND SWORN TO before me, a Notary Public, this 2nd day of August, 2016

By: Candice R. Runfelt

Notary Public Candice R. Runfelt

My Commission Expires 4-23-18



Bureau of Land Management
Arizona State Office
www.blm.gov/az

No. of Claims: 8 x \$10 = 80.00
 Check No.: Cash Init. ERG
 Receipt No.: 3627837
 For BLM Use Only

United States Department of the Interior
Bureau of Land Management
 DIV OF LANDS, MINRLS & ENERGY
 ONE N CENTRAL AVE
 PHOENIX, AZ 85004 -4427
 Phone: 602-417-9200

Receipt

No: 3627837

Transaction #: 3731601	
Date of Transaction: 08/11/2016	
CUSTOMER:	
BENJAMIN J GUNTER 92 LINVIEW DR NEBO,NC 28761-9409 US	

LINE #	QTY	DESCRIPTION	REMARKS	UNIT PRICE	TOTAL
1	1.00	LOCATABLE MINERALS / MINING CLAIMS-NOT NEW-UNADJUD,ONE AUTH NO. ONLY / MINING CLAIM MONEY RECEIVED CASES: AMC334201/\$80.00	2016 POL & 2017 WAIV (8)	- n/a -	80.00
TOTAL:					\$80.00

PAYMENT INFORMATION			
1	AMOUNT:	80.00	POSTMARKED: N/A
	TYPE:	CASH	RECEIVED: 08/11/2016
	NAME:	GUNTER, BENJAMIN J 92 LINVIEW DR NEBO NC 28761-9409 US	

REMARKS

This receipt was generated by the automated BLM Collections and Billing System and is a paper representation of a portion of the official electronic record contained therein.



UNITED STATES
DEPARTMENT OF THE INTERIOR
BUREAU OF LAND MANAGEMENT

189 *SK*

334201
352432

MAINTENANCE FEE WAIVER CERTIFICATION

FORM APPROVED
OMB NO. 1004-0114
Expires: October 31, 2016

SEE INSTRUCTIONS ON PAGE 2

1. This small miner waiver is filed for the assessment year beginning on September 1, 2015 and ending on September 1, 2016.
2. The undersigned and all related parties owned ten or fewer mining claims, mill, or tunnel sites located and maintained on Federal lands in the United States of America on September 1, 2015.
3. The undersigned have performed the assessment work required by law for each mining claim listed prior to filing this waiver and understand that by filing this form, the undersigned must file an affidavit of assessment work with the Bureau of Land Management (BLM) by the December 30th following the filing of this waiver.
4. The undersigned understand that if the assessment work obligation has not yet come due under 30 U.S.C. 28 (for those claims in their first assessment year only), a notice of intent to hold reciting this condition must be recorded by the December 30th following the filing of this waiver.
5. The undersigned understand that mill and tunnel sites may also be listed on this waiver and be waived from payment of the maintenance fee, and that a notice of intent to hold for these sites is required to be filed with the BLM by the December 30th following the filing of this waiver.
6. The undersigned understand and acknowledge that pursuant to 43 U.S.C. 1212 and 18 U.S.C. 1001, the filing or recording of a false, fictitious, or fraudulent document with the BLM may result in a fine of up to \$250,000, a prison term not to exceed five years, or both.
7. The mining claims, mill or tunnel sites for which this waiver from payment of the maintenance fees is requested are:

CLAIM OR SITE NAME	BLM RECORDATION SERIAL NUMBER
1. Eastern ✓	334 201
2. Lucky #10	334 202
3. Southern	334 203
4. Western	334 204
5. G-1	352 432
6. G-2	352 433
7. G-3	352 434
8. G-4	352 435
9.	
10.	

The owner(s) (claimants) of the above mining claims and sites are:

✓ Benjamin J. Gunter
(Owner's Name - Please Print)
92 Linview Drive
(Owner's Mailing Address)

Benjamin J. Gunter
(Owner's Signature)
Nebo N.C. 28761
(City) (State) (Zip Code)

✓ Geraldine F. Gunter
(Owner's Name - Please Print)
92 Linview Drive
(Owner's Mailing Address)

Geraldine F. Gunter
(Owner's Signature)
Nebo N.C. 28761
(City) (State) (Zip Code)

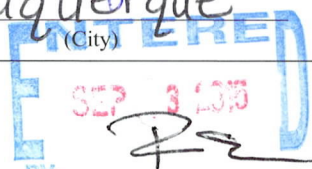
✓ Jeremiah Gunter
(Owner's Name - Please Print)
92 Linview Drive
(Owner's Mailing Address)

Jeremiah Gunter
(Owner's Signature)
Nebo N.C. 28761
(City) (State) (Zip Code)

✓ Mary Allison
(Owner's Name - Please Print)
200 Jefferson N.E. Apt.#2
(Owner's Mailing Address)

Mary Allison
(Owner's Signature)
Albuquerque N.M. 87108
(City) (State) (Zip Code)

(Continued on page 2)



NW-RZ 9/4

✓ John W. Ervin Jr.
(Owner's Name - Please Print)
2310 Mc Connaughey Lane
(Owner's Mailing Address)

John W. Ervin Jr.
(Owner's Signature)
Morganton NC 28655
(City) (State) (Zip Code)

✓ Nancy W. Taylor
(Owner's Name - Please Print)
2310 Mc Connaughey Lane
(Owner's Mailing Address)

Nancy W. Taylor
(Owner's Signature)
Morganton NC 28655
(City) (State) (Zip Code)

✓ Laura E. Mulwee
(Owner's Name - Please Print)
110 Terrace Place
(Owner's Mailing Address)

Laura E. Mulwee
(Owner's Signature)
Morganton NC 28655
(City) (State) (Zip Code)

✓ Kimball E. Smith
(Owner's Name - Please Print)
P.O. Box 3026
(Owner's Mailing Address)

Kimball E. Smith
(Owner's Signature)
Morganton NC 28680
(City) (State) (Zip Code)

18 U.S.C. 1001 and 43 U.S.C. 1212 make it a crime for any person knowingly and willfully to make to any department or agency of the United States any false, fictitious or fraudulent statements or representations as to any matter within its jurisdiction.

INSTRUCTIONS

1. This certification is made under the provisions of 43 U.S.C. § 1744 and 30 U.S.C. §28-28k and the regulations thereunder (43 CFR Part 3830).
2. The claimant(s) must fill in the dates in paragraph 1 for the beginning and ending of the assessment year for which this waiver is sought.
3. The claimant(s) must fill in the date in paragraph 2 for the beginning of the assessment year for which this waiver is sought.
4. All claim and site names and BLM serial numbers must be listed for the mining claims, mill sites, and tunnel sites for which the waiver is sought.
5. All owners of the mining claims, mill sites, and tunnel sites and their addresses must be given.
6. This waiver form must be signed by all the claimants or their designated agent, in original form. If an agent is designated, a notarized designation of agent, signed by all of the claimants with proper address given, must be submitted with this waiver.
7. This form must be filed no later than September 1st for the upcoming assessment year in the BLM State Office where the mining claims or sites are recorded, or the waiver cannot be granted by the BLM. (Example: To obtain a waiver for the assessment year 2012, which begins on September 1, 2011, you must qualify for and file for a waiver no later than September 1, 2011, in the proper BLM State Office.)
8. For all mining claims which require assessment work, you must record an affidavit of labor on or before the December 30th immediately following the filing of this waiver. For all other mining claims or sites waived, you must record a notice of intent to hold on or before the December 30th immediately following the filing of this waiver.
9. Mill and tunnel sites may also be listed on this waiver and be waived from payment of the maintenance fee. A notice of intent to hold for these sites is required to be filed by the December 30th following the filing of this waiver.

FOR OFFICIAL USE ONLY
RECEIVED
BLM ARIZONA STATE OFFICE
AUG 11 P 1:17
PHOENIX ARIZONA

When Recorded Return Document to:

Benjamin Gunter
92 Lindview Drive
Nebo, NE
28761

Check here is this is a change of address.

Telephone: 828-442-3842

E-mail address: _____

AFFIDAVIT OF PERFORMANCE OF ANNUAL WORK

1. State of Arizona, County of Yuma ss:

2. I (Name) Benjamin Gunter

3. Reside at (Address) 92 Lindview Drive

City Nebo County McDowell

State NE Zip 28761 being duly sworn, depose and say that I am a citizen of the United States, more than eighteen years of age, and that all of the facts set forth in this affidavit, subject to the provisions and penalties of 18 U.S.C. 1001 pertaining to the filing of false, fictitious, or fraudulent statements with the United States, are true and correct according to the best of my knowledge, information and belief.

4. Owner's name and address (If not shown in Items 1-3 above). _____

5. That I am personally acquainted with the mining claim(s). The work and improvements were made by and at the expense of the owner(s) of said claim(s). Said contiguous group of claims, listed on this document, are situated in the

Gila City Dome (optional) Mining District; Yuma County, Arizona.

Line No.	AMC NUMBER	CLAIM/SITE NAME	COUNTY RECORDER DATA (If available)	TWP	RNG	SEC
1	334201	Eastern		8S 8S	21W 21W	S11 S12
2	334202	Lucky #10		8S	21W	S11
3	334203	Southern		8S	21W	S11
4	334204	Western		8S 8S	21W 21W	S10 S11
5	352432	G-1		8S	21W	S10
6	352433	G-2		8S	21W	S10

RECEIVED
BLM AZ STATE OFFICE
2015 AUG 11 P 1:17
PHOENIX, ARIZONA

BLM
Date
Stamp

INTEREST
AUG 12 2015
BY: RAM

RECEIVED
 ARIZONA STATE OFFICE
 PHOENIX, ARIZONA
 2015 AUG 11 P 1:11
 BLM
 Date
 Stamp

7	352434	G-3		85	21W	512
8	352435	G-4		85	21W	512
9						
10						

6. That between the dates starting at 12 o'clock noon on September 1, 20 14 and ending at 12 o'clock noon on September 1, 20 15 at least \$ 2475.00 dollars worth of work and improvements were done and performed upon said claim(s) or upon one or more of a contiguous group of claims for the benefit of all, wholly or partly outside of a contiguous group of claims for the benefit of all, not including the location work.


7. That the following persons were employed to perform the work and improvements described herein: Benjamin Gunter, Jeremiah Gunter, Jake Mowery, Joey Elliott

8. That the work and improvements performed were: road improvement where damage has occurred, geo chem samples taken, making areas that are dangerous safer, removal of rubbish where noted, generating site maps

9. Dated: 8-10-2015 Signature: Benjamin Gunter

SUBSCRIBED AND SWORN TO before me, a Notary Public, this 10th day of August 20 15

By: Benjamin Gunter
 Notary Public Candice R. [Signature]
 My Commission Expires 4-23-18



Bureau of Land Management
 Arizona State Office
www.blm.gov/az

No. of Claims: 8 x \$10 = 80.00
 Check No.: Cash Init. EB
 Receipt No.: 3364230
 For BLM Use Only

United States Department of the Interior
Bureau of Land Management
 LANDS/RECREATION & PLANNING
 ONE N CENTRAL AVE
 PHOENIX, AZ 85004 -2203
 Phone: 602-417-9200

Receipt

No: 3364230

Transaction #: 3462273	
Date of Transaction: 08/11/2015	
CUSTOMER:	
BENJAMIN J GUNTER 92 LINVIEW DR NEBO,NC 28761-9409 US	

LINE #	QTY	DESCRIPTION	REMARKS	UNIT PRICE	TOTAL
1	1.00	LOCATABLE MINERALS / MINING CLAIMS- NOT NEW-UNADJUD, ONE AUTH NO. ONLY / MINING CLAIM MONEY RECEIVED CASES: AMC334201/\$80.00	2015 POL & 2016 WAIV (8)	- n/a -	80.00
TOTAL:					\$80.00

PAYMENT INFORMATION			
1	AMOUNT:	80.00	POSTMARKED: N/A
	TYPE:	CASH	RECEIVED: 08/11/2015
	NAME:	GUNTER, BENJAMIN J 92 LINVIEW DR NEBO NC 28761-9409 US	

REMARKS

This receipt was generated by the automated BLM Collections and Billing System and is a paper representation of a portion of the official electronic record contained therein.

ENTERED
 AUG 12 2015
 BY: *Ran*

112

Amc 334201

FORM APPROVED

OMB NO. 1004-0114

Expires: October 31, 2016

MAINTENANCE FEE WAIVER CERTIFICATION

SEE INSTRUCTIONS ON PAGE 2

Amc 352432

- This small miner waiver is filed for the assessment year beginning on September 1, 2014 and ending on September 1, 2015.
- The undersigned and all related parties owned ten or fewer mining claims, mill, or tunnel sites located and maintained on Federal lands in the United States of America on September 1, 2014.
- The undersigned have performed the assessment work required by law for each mining claim listed prior to filing this waiver and understand that by filing this form, the undersigned must file an affidavit of assessment work with the Bureau of Land Management (BLM) by the December 30th following the filing of this waiver.
- The undersigned understand that if the assessment work obligation has not yet come due under 30 U.S.C. 28 (for those claims in their first assessment year only), a notice of intent to hold reciting this condition must be recorded by the December 30th following the filing of this waiver.
- The undersigned understand that mill and tunnel sites may also be listed on this waiver and be waived from payment of the maintenance fee, and that a notice of intent to hold for these sites is required to be filed with the BLM by the December 30th following the filing of this waiver.
- The undersigned understand and acknowledge that pursuant to 43 U.S.C. 1212 and 18 U.S.C. 1001, the filing or recording of a false, fictitious, or fraudulent document with the BLM may result in a fine of up to \$250,000, a prison term not to exceed five years, or both.
- The mining claims, mill or tunnel sites for which this waiver from payment of the maintenance fees is requested are:

CLAIM OR SITE NAME	BLM RECORDATION SERIAL NUMBER
1. Eastern	334 201
2. Lucky #10	334 202
3. Southern	334 203
4. Western	334 204
5. G-1	352 432
6. G-2	352 433
7. G-3	352 434
8. G-4	352 435
9.	
10.	

ENTERED
AC 483
SEP 08 2014
PB

The owner(s) (claimants) of the above mining claims and sites are:

Benjamin J. Gunter
(Owner's Name - Please Print)
92 Linview Drive
(Owner's Mailing Address)

Benjamin J. Gunter
(Owner's Signature)
Nebo N.C. 28761
(City) (State) (Zip Code)

Geraldine F. Gunter
(Owner's Name - Please Print)
92 Linview Drive
(Owner's Mailing Address)

Geraldine F. Gunter
(Owner's Signature)
Nebo N.C. 28761
(City) (State) (Zip Code)

Jeremiah B. Gunter
(Owner's Name - Please Print)
92 Linview Drive
(Owner's Mailing Address)

Jeremiah B. Gunter
(Owner's Signature)
Nebo N.C. 28761
(City) (State) (Zip Code)

Mary Allison
(Owner's Name - Please Print)
200 Jefferson N.E. Apt. #2
(Owner's Mailing Address)

Mary Allison
(Owner's Signature)
Albuquerque N.M. 87108
(City) (State) (Zip Code)

NEW CHECKED SEP 22 2014
PB

<u>John W. Ervin Jr.</u> <small>(Owner's Name - Please Print)</small>	<u>John W. Ervin Jr.</u> <small>(Owner's Signature)</small>
<u>2310 McConnaughey Lane</u> <small>(Owner's Mailing Address)</small>	<u>Morganton</u> <u>N.C.</u> <u>28655</u> <small>(City)</small> <small>(State)</small> <small>(Zip Code)</small>
<u>Nancy W. Taylor</u> <small>(Owner's Name - Please Print)</small>	<u>Nancy W. Taylor</u> <small>(Owner's Signature)</small>
<u>2310 McConnaughey Lane</u> <small>(Owner's Mailing Address)</small>	<u>Morganton</u> <u>N.C.</u> <u>28655</u> <small>(City)</small> <small>(State)</small> <small>(Zip Code)</small>
<u>Laura E. Mulwee</u> <small>(Owner's Name - Please Print)</small>	<u>Laura E. Mulwee</u> <small>(Owner's Signature)</small>
<u>110 Terrace Place</u> <small>(Owner's Mailing Address)</small>	<u>Morganton</u> <u>N.C.</u> <u>28655</u> <small>(City)</small> <small>(State)</small> <small>(Zip Code)</small>
<u>Kimball E. Smith</u> <small>(Owner's Name - Please Print)</small>	<u>Kimball E. Smith</u> <small>(Owner's Signature)</small>
<u>409 W. Union Street</u> <small>(Owner's Mailing Address)</small>	<u>Morganton</u> <u>N.C.</u> <u>28655</u> <small>(City)</small> <small>(State)</small> <small>(Zip Code)</small>

18 U.S.C. 1001 and 43 U.S.C. 1212 make it a crime for any person knowingly and willfully to make to any department or agency of the United States any false, fictitious or fraudulent statements or representations as to any matter within its jurisdiction.

INSTRUCTIONS

1. This certification is made under the provisions of 43 U.S.C. § 1744 and 30 U.S.C. §28-28k and the regulations thereunder (43 CFR Part 3830).
2. The claimant(s) must fill in the dates in paragraph 1 for the beginning and ending of the assessment year for which this waiver is sought.
3. The claimant(s) must fill in the date in paragraph 2 for the beginning of the assessment year for which this waiver is sought.
4. All claim and site names and BLM serial numbers must be listed for the mining claims, mill sites, and tunnel sites for which the waiver is sought.
5. All owners of the mining claims, mill sites, and tunnel sites and their addresses must be given.
6. This waiver form must be signed by all the claimants or their designated agent, in original form. If an agent is designated, a notarized designation of agent, signed by all of the claimants with proper address given, must be submitted with this waiver.
7. This form must be filed no later than September 1st for the upcoming assessment year in the BLM State Office where the mining claims or sites are recorded, or the waiver cannot be granted by the BLM. (Example: To obtain a waiver for the assessment year 2012, which begins on September 1, 2011, you must qualify for and file for a waiver no later than September 1, 2011, in the proper BLM State Office.)
8. For all mining claims which require assessment work, you must record an affidavit of labor on or before the December 30th immediately following the filing of this waiver. For all other mining claims or sites waived, you must record a notice of intent to hold on or before the December 30th immediately following the filing of this waiver.
9. Mill and tunnel sites may also be listed on this waiver and be waived from payment of the maintenance fee. A notice of intent to hold for these sites is required to be filed by the December 30th following the filing of this waiver.

FOR OFFICIAL USE ONLY

2014 JUL 30 P 2:17

RECEIVED

BLM AZ STATE OFFICE

When Recorded Return Document to:

Benjamin J. Gunter
92 Linview Drive
Neb, N.C. 28761

AMC 334201
352432

Check here if this is a change of address.

Telephone: 828-442-3842

E-mail address: _____

AFFIDAVIT OF PERFORMANCE OF ANNUAL WORK

1. State of Arizona, County of Yuma ss:

2. I (Name) Benjamin J. Gunter

3. Reside at (Address) 92 Linview Drive

City Nebo County McDowell

RECEIVED
BLM AZ STATE OFFICE
2014 JUL 30 P 2:17
PHOENIX, ARIZONA
BLM
Date
Stamp

State NC Zip 28761 being duly sworn, depose and say that I am a citizen of the United States, more than eighteen years of age, and that all of the facts set forth in this affidavit, subject to the provisions and penalties of 18 U.S.C. 1001 pertaining to the filing of false, fictitious, or fraudulent statements with the United States, are true and correct according to the best of my knowledge, information and belief.

4. Owner's name and address (If not shown in Items 1-3 above). _____

5. That I am personally acquainted with the mining claim(s). The work and improvements were made by and at the expense of the owner(s) of said claim(s). Said contiguous group of claims, listed on this document, are situated in the

Gila City Dome (optional) Mining District; Yuma County, Arizona.

Line No.	AMC NUMBER	CLAIM/SITE NAME	COUNTY RECORDER DATA (If available)	TWP	RNG	SEC
1	334201	Eastern		8S 8S	21W 21W	S11 S12
2	334202	Lucky #10		8S	21W	S11
3	334203	Southern		8S	21W	S11
4	334204	Western		8S 8S	21W 21W	S10 S11
5	352432	G-1		8S	21W	S10
6	352433	G-2		8S	21W	S10

Form: MCF108
Revised Jan. 2006
Page 1 of 2

INTERESTED
JUL 31 2014
BY: REAN

RECEIVED
 I M AZ STATE OFFICE
 2014 JUL 30 P 2:17
 PHOENIX, ARIZONA
 BLM
 Date
 Stamp

7	352434	G-3		85	21W	S12
8	352435	G-4		85	21W	S12
9						
10						

6. That between the dates starting at 12 o'clock noon on September 1, 20 13 and ending at 12 o'clock noon on September 1, 20 14 at least \$ 2745.00 dollars worth of work and improvements were done and performed upon said claim(s) or upon one or more of a contiguous group of claims for the benefit of all, wholly or partly outside of a contiguous group of claims for the benefit of all, not including the location work.

7. That the following persons were employed to perform the work and improvements described herein: _____


Benjamin J. Gunter, Jeremiah Gunter

8. That the work and improvements performed were: Around survey of potential mine sites for accessibility and suitability with appropriate mineral sampling. Potential Biological and Archeological issues at these sites were examined if any existed. Additionally, existing tracks to those sites were examined for suitability.

9. Dated: 7-28-2014 Signature: Benjamin J. Gunter

SUBSCRIBED AND SWORN TO before me, a Notary Public, this 28th day of July 20 14

By: Benjamin J. Gunter
 Notary Public Candice R. Blythe
 My Commission Expires 4-23-18



Bureau of Land Management
 Arizona State Office
www.az.blm.gov

No. of Claims:	<u>8</u>	x \$10 =	<u>80.</u>
Check No.:	<u>CASH</u>	Init.	<u>BJG</u>
Receipt No.:	<u>3088902</u>		
For BLM Use Only			

United States Department of the Interior
Bureau of Land Management
 LANDS/RECREATION & PLANNING
 ONE N CENTRAL AVE
 PHOENIX, AZ 85004 -2203
 Phone: 602-417-9200



Receipt

No: 3088902

Transaction #: 3180277	
Date of Transaction: 07/30/2014	
CUSTOMER:	
BENJAMIN J GUNTER 92 LINVIEW DR NEBO, NC 28761-9409 US	

LINE #	QTY	DESCRIPTION	REMARKS	UNIT PRICE	TOTAL
1	1.00	LOCATABLE MINERALS / MINING CLAIMS- NOT NEW-UNADJUD, ONE AUTH NO. ONLY / MINING CLAIM MONEY RECEIVED CASES: AMC334201/\$80.00	2015 ^{WAIV} MAINT & 2014 POL (8)	- n/a -	80.00
TOTAL:					\$80.00

PAYMENT INFORMATION			
1	AMOUNT:	80.00	POSTMARKED: N/A
	TYPE:	CASH	RECEIVED: 07/30/2014
	NAME:	GUNTER, BENJAMIN J 92 LINVIEW DR NEBO NC 28761-9409 US	

REMARKS

This receipt was generated by the automated BLM Collections and Billing System and is a paper representation of a portion of the official electronic record contained therein.

UNITED STATES
DEPARTMENT OF THE INTERIOR
BUREAU OF LAND MANAGEMENT

AMC 334201
352432

FORM APPROVED
OMB NO. 1004-0114
Expires: August 31, 2013

MAINTENANCE FEE WAIVER CERTIFICATION

SEE INSTRUCTIONS ON PAGE 2

1. This small miner waiver is filed for the assessment year beginning on September 1, 2013 and ending on September 1, 2014.
2. The undersigned and all related parties owned ten or fewer mining claims, mill, or tunnel sites located and maintained on Federal lands in the United States of America on September 1, 2013.
3. The undersigned have performed the assessment work required by law for each mining claim listed prior to filing this waiver and understand that by filing this form, an affidavit of assessment work must be recorded by the December 30th following the filing of this waiver.
4. The undersigned understand that if the assessment work obligation has not yet come due under 30 U.S.C. 28 (for those claims in their first assessment year only), a notice of intent to hold reciting this condition must be recorded by the December 30th following the filing of this waiver.
5. The undersigned understand that mill and tunnel sites may also be listed upon this waiver and be waived from payment of the maintenance fee, and that a notice of intent to hold for these sites is required to be recorded by the December 30th immediately following the filing of this waiver.
6. The undersigned understand and acknowledge that pursuant to 43 U.S.C. 1212 and 18 U.S.C. 1001, the filing or recording of a false, fictitious, or fraudulent document with the Bureau of Land Management may result in a fine of up to \$250,000, a prison term not to exceed five years, or both.
7. The mining claims, mill or tunnel sites for which this waiver from payment of the maintenance fees is requested are:

CLAIM OR SITE NAME	BLM RECORDATION SERIAL NUMBER
1. Eastern	✓ 334201
2. Lucky #10	334202
3. Southern	334203
4. Western	334204
5. G-1	352432
6. G-2	352433
7. G-3	352434
8. G-4	352435
9.	
10.	

The owner(s) (claimants) of the above mining claims and sites are:

Benjamin J. Gunter
(Owner's Name - Please Print)
92 Linview Drive
(Street or P.O. Box)
Nebo N.C. 28761
(City) (State) (Zip Code)

Benjamin J. Gunter
(Owner's Signature)

Geraldine F. Gunter
(Owner's Name - Please Print)
92 Linview Drive
(Street or P.O. Box)
Nebo N.C. 28761
(City) (State) (Zip Code)

Geraldine F. Gunter
(Owner's Signature)

Jeremiah B. Gunter
(Owner's Name - Please Print)
92 Linview Drive
(Street or P.O. Box)
Nebo N.C. 28761
(City) (State) (Zip Code)

Jeremiah B. Gunter
(Owner's Signature)

RECEIVED
BLM AZ STATE OFFICE
2013 AUG -1 A 9:05
PHOENIX, ARIZONA

ENTERED
SEP 16 2013
BY: *JM*

Mary Allison
(Owner's Name - Please Print)
200 Jefferson NE Apt. #2
(Street or P.O. Box)

Mary Allison
(Owner's Signature)
Albuquerque N.M. 87108
(City) (State) (Zip Code)

John W. Ervin Jr.
(Owner's Name - Please Print)
2310 McConnaughey Lane
(Street or P.O. Box)

John W. Ervin Jr.
(Owner's Signature)
Morganton N.C. 28655
(City) (State) (Zip Code)

Nancy W. Taylor
(Owner's Name - Please Print)
2310 McConnaughey Lane
(Street or P.O. Box)

Nancy W. Taylor
(Owner's Signature)
Morganton N.C. 28655
(City) (State) (Zip Code)

Laura E. Mulwee
(Owner's Name - Please Print)
110 Terrace Place
(Street or P.O. Box)

Laura E. Mulwee
(Owner's Signature)
Morganton N.C. 28655
(City) (State) (Zip Code)

Title 18 U.S.C. Section 1001 and Title 43 U.S.C. Section 1212 makes it a crime for any person knowingly and willfully to make to any department or agency of the United States any false, fictitious or fraudulent statements or representations as to any matter within its jurisdiction.

INSTRUCTIONS

1. This certification is made under the provisions of §1744 of Title 43 and § 28-28k of Title 30 of the United States Code; and the regulations thereunder (43 CFR Part 3830).
2. The claimant(s) must fill in the dates in paragraph 1 for the beginning and ending of the assessment year for which this waiver is sought.
3. The claimant(s) must fill in the date in paragraph 2 for the beginning of the assessment year for which this waiver is sought.
4. All claim and site names and Bureau of Land Management (BLM) serial numbers must be listed for the mining claims, mill sites, and tunnel sites for which the waiver is sought.
5. All owners of the mining claims, mill sites, and tunnel sites and their addresses must be given.
6. This waiver form must be signed by all the claimants or their designated agent, in original form. If an agent is designated, a notarized designation of agent, signed by all of the claimants with proper address given, must be submitted with this waiver.
7. This form must be filed no later than September 1st for the upcoming assessment year in the BLM State Office where the mining claims or sites are recorded, or the waiver cannot be granted by the BLM. (Example: To obtain a waiver for the assessment year 2012, which begins on September 1, 2011, you must qualify for and file for a waiver no later than September 1, 2011, in the proper BLM State Office.)
8. For all mining claims which require assessment work, you must record an affidavit of labor on or before the December 30th immediately following the filing of this waiver. For all other mining claims or sites waived, you must record a notice of intent to hold on or before the December 30th immediately following the filing of this waiver.
9. Mill and tunnel sites may also be listed upon this waiver and be waived from payment of the maintenance fee. A notice of intent to hold for these sites is required to be filed by the December 30th following the filing of this waiver.

PHOENIX, ARIZONA
FOR OFFICIAL USE ONLY
AUG 1 - 1 A 9 04
RECEIVED
BLM AZ STATE OFFICE

Kimball E. Smith

(Owner's Name - Please Print)

409 W. Union Street

(Street or P.O. Box)

Kimball E. Smith

(Owner's Signature)

Morganton

(City)

N.C.

(State)

28655

(Zip Code)

(Owner's Name - Please Print)

(Owner's Signature)

(Street or P.O. Box)

(City)

(State)

(Zip Code)

(Owner's Name - Please Print)

(Owner's Signature)

(Street or P.O. Box)

(City)

(State)

(Zip Code)

(Owner's Name - Please Print)

(Owner's Signature)

(Street or P.O. Box)

(City)

(State)

(Zip Code)

Title 18 U.S.C. Section 1001 and Title 43 U.S.C. Section 1212 makes it a crime for any person knowingly and willfully to make to any department or agency of the United States any false, fictitious or fraudulent statements or representations as to any matter within its jurisdiction.

INSTRUCTIONS

1. This certification is made under the provisions of §1744 of Title 43 and § 28-28k of Title 30 of the United States Code; and the regulations thereunder (43 CFR Part 3830).
2. The claimant(s) must fill in the dates in paragraph 1 for the beginning and ending of the assessment year for which this waiver is sought.
3. The claimant(s) must fill in the date in paragraph 2 for the beginning of the assessment year for which this waiver is sought.
4. All claim and site names and Bureau of Land Management (BLM) serial numbers must be listed for the mining claims, mill sites, and tunnel sites for which the waiver is sought.
5. All owners of the mining claims, mill sites, and tunnel sites and their addresses must be given.
6. This waiver form must be signed by all the claimants or their designated agent, in original form. If an agent is designated, a notarized designation of agent, signed by all of the claimants with proper address given, must be submitted with this waiver.
7. This form must be filed no later than September 1st for the upcoming assessment year in the BLM State Office where the mining claims or sites are recorded, or the waiver cannot be granted by the BLM. (Example: To obtain a waiver for the assessment year 2012, which begins on September 1, 2011, you must qualify for and file for a waiver no later than September 1, 2011, in the proper BLM State Office.)
8. For all mining claims which require assessment work, you must record an affidavit of labor on or before the December 30th immediately following the filing of this waiver. For all other mining claims or sites waived, you must record a notice of intent to hold on or before the December 30th immediately following the filing of this waiver.
9. Mill and tunnel sites may also be listed upon this waiver and be waived from payment of the maintenance fee. A notice of intent to hold for these sites is required to be filed by the December 30th following the filing of this waiver.

FOR OFFICIAL USE ONLY

RECEIVED
BLM ARIZONA STATE OFFICE
2013 AUG -1 10 04
MORGANTON, ARIZONA

When Recorded Return Document to:

Benjamin J. Gunter
92 Linview Drive
Nebo, N.C. 28761

Check here is this is a change of address.

Telephone: 828-442-3842

E-mail address: _____

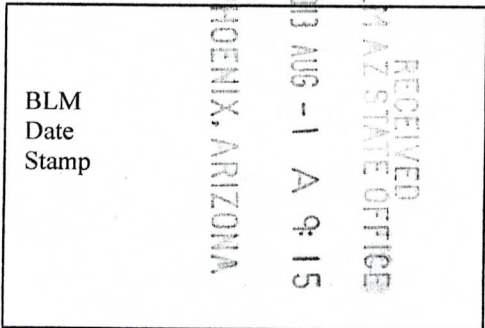
AFFIDAVIT OF PERFORMANCE OF ANNUAL WORK

1. State of Arizona, County of Yuma ss:

2. I (Name) Benjamin J. Gunter

3. Reside at (Address) 92 Linview Drive

City Nebo County McDowell



State NC Zip 28761 being duly sworn, depose and say that I am a citizen of the United States, more than eighteen years of age, and that all of the facts set forth in this affidavit, subject to the provisions and penalties of 18 U.S.C. 1001 pertaining to the filing of false, fictitious, or fraudulent statements with the United States, are true and correct according to the best of my knowledge, information and belief.

4. Owner's name and address (If not shown in Items 1-3 above). _____

5. That I am personally acquainted with the mining claim(s). The work and improvements were made by and at the expense of the owner(s) of said claim(s). Said contiguous group of claims, listed on this document, are situated in the

Gila City Dome (optional) Mining District; Yuma County, Arizona.

Line No.	AMC NUMBER	CLAIM/SITE NAME	COUNTY RECORDER DATA (If available)	TWP	RNG	SEC
1	334201	Eastern		85 85	21W 21W	S11 S12
2	334202	Lucky # 10		85	21W	S11
3	334203	Southern		85	21W	S11
4	334204	Western		85 85	21W 21W	S10 S11
5	352432	G-1		85	21W	S10
6	352433	G-2		85	21W	S10

Form: MCF108
Revised Jan. 2006
Page 1 of 2

ENTERED
AUG 29 2013
BY: AT

RECEIVED
BLM STATE OFFICE
PHOENIX, ARIZONA
2013 AUG - 1 A 9:15

BLM
Date
Stamp

7	352434	G-3		85	21W	S12
8	352435	G-4		85	21W	S12
9						
10						

6. That between the dates starting at 12 o'clock noon on September 1, 20 12 and ending at 12 o'clock noon on September 1, 20 13 at least \$ 3456.00 dollars worth of work and improvements were done and performed upon said claim(s) or upon one or more of a contiguous group of claims for the benefit of all, wholly or partly outside of a contiguous group of claims for the benefit of all, not including the location work.

7. That the following persons were employed to perform the work and improvements described herein: _____

Benjamin J. Gunter, Jeremiah B. Gunter

8. That the work and improvements performed were: Aerial survey to assist in

selection of potential sites for mining. Small scale

sample ^{in places} of potential mines sites. A eas road improvement. Geologicals.


9. Dated: 7-29-13 Signature: Benjamin J. Gunter

SUBSCRIBED AND SWORN TO before me, a Notary Public, this 29 day of July 20 13

By: Benjamin J. Gunter

Notary Public Candice R. Tompkins

My Commission Expires April 23, 2018



Bureau of Land Management
Arizona State Office
www.az.blm.gov

No. of Claims: 8 x \$10 = 80.00
 Check No.: CASH Init. ERG
 Receipt No.: 2844486
 For BLM Use Only

United States Department of the Interior
Bureau of Land Management
 LANDS/RECREATION & PLANNING
 ONE N CENTRAL AVE
 PHOENIX, AZ 85004 -2203
 Phone: 602-417-9200

Receipt

No: 2844486

Transaction #: 2930130	
Date of Transaction: 08/01/2013	
CUSTOMER:	
BENJAMIN J GUNTER 92 LINVIEW DR NEBO, NC 28761-9409 US	

LINE #	QTY	DESCRIPTION	REMARKS	UNIT PRICE	TOTAL
1	1.00	LOCATABLE MINERALS / MINING CLAIMS- NOT NEW-UNADJUD, ONE AUTH NO. ONLY / MINING CLAIM MONEY RECEIVED CASES: AMC334201/\$80.00	2013 POL & 2014 WAIV(8)	- n/a -	80.00
TOTAL:					\$80.00

PAYMENT INFORMATION					
1	AMOUNT:	80.00	POSTMARKED:	N/A	
	TYPE:	CASH	RECEIVED:	08/01/2013	
	NAME:	GUNTER, BENJAMIN J 92 LINVIEW DR NEBO NC 28761-9409 US			

REMARKS

This receipt was generated by the automated BLM Collections and Billing System and is a paper representation of a portion of the official electronic record contained therein.

UNITED STATES
DEPARTMENT OF THE INTERIOR
BUREAU OF LAND MANAGEMENT

MAINTENANCE FEE WAIVER CERTIFICATION

AMC 334201

FORM APPROVED

OMB NO. 1004-0114

Expires: August 31, 2013

68

AMC 352432

SEE INSTRUCTIONS ON PAGE 2

1. This small miner waiver is filed for the assessment year beginning on September 1, 2012 and ending on September 1, 2013.
2. The undersigned and all related parties owned ten or fewer mining claims, mill, or tunnel sites located and maintained on Federal lands in the United States of America on September 1, 2012.
3. The undersigned have performed the assessment work required by law for each mining claim listed prior to filing this waiver and understand that by filing this form, an affidavit of assessment work must be recorded by the December 30th following the filing of this waiver.
4. The undersigned understand that if the assessment work obligation has not yet come due under 30 U.S.C. 28 (for those claims in their first assessment year only), a notice of intent to hold reciting this condition must be recorded by the December 30th following the filing of this waiver.
5. The undersigned understand that mill and tunnel sites may also be listed upon this waiver and be waived from payment of the maintenance fee, and that a notice of intent to hold for these sites is required to be recorded by the December 30th immediately following the filing of this waiver.
6. The undersigned understand and acknowledge that pursuant to 43 U.S.C. 1212 and 18 U.S.C. 1001, the filing or recording of a false, fictitious, or fraudulent document with the Bureau of Land Management may result in a fine of up to \$250,000, a prison term not to exceed five years, or both.
7. The mining claims, mill or tunnel sites for which this waiver from payment of the maintenance fees is requested are:

CLAIM OR SITE NAME	BLM RECORDATION SERIAL NUMBER
1. <u>Eastern</u>	<u>334201</u>
2. <u>Lucky #10</u>	<u>334202</u>
3. <u>Southern</u>	<u>334203</u>
4. <u>Western</u>	<u>334204</u>
5. <u>G-1</u>	<u>352432</u>
6. <u>G-2</u>	<u>352433</u> ✓
7. <u>G-3</u>	<u>352434</u> ✓
8. <u>G-4</u>	<u>352435</u> ✓
9.	
10.	

The owner(s) (claimants) of the above mining claims and sites are:

Benjamin J. Gunter
(Owner's Name - Please Print)

Benjamin J. Gunter
(Owner's Signature)

92 Linview Drive
(Street or P.O. Box)

Nebo N.C. 28761
(City) (State) (Zip Code)

Geraldine F. Gunter
(Owner's Name - Please Print)

Geraldine F. Gunter
(Owner's Signature)

92 Linview Drive
(Street or P.O. Box)

Nebo N.C. 28761
(City) (State) (Zip Code)

Jeremiah B. Gunter
(Owner's Name - Please Print)

Jeremiah B. Gunter
(Owner's Signature)

92 Linview Drive
(Street or P.O. Box)

Nebo N.C. 28761
(City) (State) (Zip Code)

8/8/2012 TS
ENTERED INTO COMPUTER

8/8

Mary Allison

(Owner's Name - Please Print)

200 Jefferson N.E. Apt.#2

(Street or P.O. Box)

Mary Allison

(Owner's Signature)

Albuquerque

(City)

N.M.

(State)

87108

(Zip Code)

John W. Ervin Jr.

(Owner's Name - Please Print)

2310 Mc Connaughey Lane

(Street or P.O. Box)

John W. Ervin Jr.

(Owner's Signature)

Morganton

(City)

N.C.

(State)

28655

(Zip Code)

Nancy W. Taylor

(Owner's Name - Please Print)

2310 Mc Connaughey Lane

(Street or P.O. Box)

Nancy W. Taylor

(Owner's Signature)

Morganton

(City)

N.C.

(State)

28655

(Zip Code)

Laura E. Mulwee

(Owner's Name - Please Print)

110 Terrace Place

(Street or P.O. Box)

Laura E. Mulwee

(Owner's Signature)

Morganton

(City)

N.C.

(State)

28655

(Zip Code)

Title 18 U.S.C. Section 1001 and Title 43 U.S.C. Section 1212 makes it a crime for any person knowingly and willfully to make to any department or agency of the United States any false, fictitious or fraudulent statements or representations as to any matter within its jurisdiction.

INSTRUCTIONS

1. This certification is made under the provisions of §1744 of Title 43 and § 28-28k of Title 30 of the United States Code; and the regulations thereunder (43 CFR Part 3830).
2. The claimant(s) must fill in the dates in paragraph 1 for the beginning and ending of the assessment year for which this waiver is sought.
3. The claimant(s) must fill in the date in paragraph 2 for the beginning of the assessment year for which this waiver is sought.
4. All claim and site names and Bureau of Land Management (BLM) serial numbers must be listed for the mining claims, mill sites, and tunnel sites for which the waiver is sought.
5. All owners of the mining claims, mill sites, and tunnel sites and their addresses must be given.
6. This waiver form must be signed by all the claimants or their designated agent, in original form. If an agent is designated, a notarized designation of agent, signed by all of the claimants with proper address given, must be submitted with this waiver.
7. This form must be filed no later than September 1st for the upcoming assessment year in the BLM State Office where the mining claims or sites are recorded, or the waiver cannot be granted by the BLM. (Example: To obtain a waiver for the assessment year 2012, which begins on September 1, 2011, you must qualify for and file for a waiver no later than September 1, 2011, in the proper BLM State Office.)
8. For all mining claims which require assessment work, you must record an affidavit of labor on or before the December 30th immediately following the filing of this waiver. For all other mining claims or sites waived, you must record a notice of intent to hold on or before the December 30th immediately following the filing of this waiver.
9. Mill and tunnel sites may also be listed upon this waiver and be waived from payment of the maintenance fee. A notice of intent to hold for these sites is required to be filed by the December 30th following the filing of this waiver.

RECEIVED
BLM AZ STATE OFFICE
2012 JUL - 9 P 3: 20
PHOENIX, ARIZONA

FOR OFFICIAL USE ONLY

2 of 3pgs.

Kimball E. Smith

(Owner's Name - Please Print)

P.O. Box 3026

(Street or P.O. Box)

Kimball E. Smith

(Owner's Signature)

Morganton

(City)

N.C.

(State)

28680

(Zip Code)

(Owner's Name - Please Print)

(Owner's Signature)

(Street or P.O. Box)

(City)

(State)

(Zip Code)

(Owner's Name - Please Print)

(Owner's Signature)

(Street or P.O. Box)

(City)

(State)

(Zip Code)

(Owner's Name - Please Print)

(Owner's Signature)

(Street or P.O. Box)

(City)

(State)

(Zip Code)

Title 18 U.S.C. Section 1001 and Title 43 U.S.C. Section 1212 makes it a crime for any person knowingly and willfully to make to any department or agency of the United States any false, fictitious or fraudulent statements or representations as to any matter within its jurisdiction.

INSTRUCTIONS

1. This certification is made under the provisions of §1744 of Title 43 and § 28-28k of Title 30 of the United States Code; and the regulations thereunder (43 CFR Part 3830).
2. The claimant(s) must fill in the dates in paragraph 1 for the beginning and ending of the assessment year for which this waiver is sought.
3. The claimant(s) must fill in the date in paragraph 2 for the beginning of the assessment year for which this waiver is sought.
4. All claim and site names and Bureau of Land Management (BLM) serial numbers must be listed for the mining claims, mill sites, and tunnel sites for which the waiver is sought.
5. All owners of the mining claims, mill sites, and tunnel sites and their addresses must be given.
6. This waiver form must be signed by all the claimants or their designated agent, in original form. If an agent is designated, a notarized designation of agent, signed by all of the claimants with proper address given, must be submitted with this waiver.
7. This form must be filed no later than September 1st for the upcoming assessment year in the BLM State Office where the mining claims or sites are recorded, or the waiver cannot be granted by the BLM. (Example: To obtain a waiver for the assessment year 2012, which begins on September 1, 2011, you must qualify for and file for a waiver no later than September 1, 2011, in the proper BLM State Office.)
8. For all mining claims which require assessment work, you must record an affidavit of labor on or before the December 30th immediately following the filing of this waiver. For all other mining claims or sites waived, you must record a notice of intent to hold on or before the December 30th immediately following the filing of this waiver.
9. Mill and tunnel sites may also be listed upon this waiver and be waived from payment of the maintenance fee. A notice of intent to hold for these sites is required to be filed by the December 30th following the filing of this waiver.

RECEIVED
BLM AZ STATE OFFICE
2012 JUL -9 P 3:20
PHOENIX, ARIZONA

FOR OFFICIAL USE ONLY

3 of 3 pgs.

When Recorded Return Document to:

Benjamin J. Gunter
92 Linview Drive
Nebo, N.C. 28761

Check here is this is a change of address.

Telephone: 828-442-3842

E-mail address: _____

AFFIDAVIT OF PERFORMANCE OF ANNUAL WORK

RECEIVED
BLM AZ STATE OFFICE
2012 JUL -9 P 3:20
PHOENIX, ARIZONA
BLM
Date
Stamp

1. State of Arizona, County of Yuma ss:

2. I (Name) Benjamin J. Gunter

3. Reside at (Address) 92 Linview Drive

City Nebo County McDowell

State NC Zip 28761 being duly sworn, depose and say that I am a citizen of the United States, more than eighteen years of age, and that all of the facts set forth in this affidavit, subject to the provisions and penalties of 18 U.S.C. 1001 pertaining to the filing of false, fictitious, or fraudulent statements with the United States, are true and correct according to the best of my knowledge, information and belief.

4. Owner's name and address (If not shown in Items 1-3 above). _____

5. That I am personally acquainted with the mining claim(s). The work and improvements were made by and at the expense of the owner(s) of said claim(s). Said contiguous group of claims, listed on this document, are situated in the

Gila City Dome (optional) Mining District; Yuma County, Arizona.

Line No.	AMC NUMBER	CLAIM/SITE NAME	COUNTY RECORDER DATA (If available)	TWP	RNG	SEC
1	334201	Eastern		8S 8S	21W 21W	S11 S12
2	334202	Lucky #10		8S	21W	S11
3	334203	Southern		8S	21W	S11
4	334204	Western		8S 8S	21W 21W	S10 S11
5	352432	G-1		8S	21W	S10
6	352433	G-2		8S	21W	S10

AFFIDAVIT OF PERFORMANCE OF ANNUAL WORK – page 2

RECEIVED
BLM AZ STATE OFFICE
2012 JUL -9 P 3 29
PHOENIX, ARIZONA
BLM
Date
Stamp

7	352434	G-3		85	21WB	5/2
8	352435	G-4		85	21W	5/2
9						
10						

6. That between the dates starting at 12 o'clock noon on September 1, 20 11 and ending at 12 o'clock noon on September 1, 20 12 at least \$ 3125.00 dollars worth of work and improvements were done and performed upon said claim(s) or upon one or more of a contiguous group of claims for the benefit of all, wholly or partly outside of a contiguous group of claims for the benefit of all, not including the location work.

7. That the following persons were employed to perform the work and improvements described herein: Benjamin Gunter, Jeremiah Gunter, Dereck Madole

8. That the work and improvements performed were: Site Improvement, Road improvements, removing processing equipment to new site; geophysical survey (remote and on site sensing) to determine ancient stream channels

9. Dated: July 3, 2012 Signature: Benjamin J. Gunter


SUBSCRIBED AND SWORN TO before me, a Notary Public, this 3rd day of July 20 12

By: Benjamin J. Gunter

Notary Public Laudisette Ruffelt

My Commission Expires April 23, 2013

Bureau of Land Management
Arizona State Office
www.az.blm.gov



No. of Claims: 8 x \$10 = 8000
 Check No.: CC Init. SC
 Receipt No.: 2605391
 For BLM Use Only

United States Department of the Interior
Bureau of Land Management
 LANDS/RECREATION & PLANNING
 ONE N CENTRAL AVE
 PHOENIX, AZ 85004 -2203
 Phone: 602-417-9200

Receipt

No: 2605391

Transaction #: 2685467	
Date of Transaction: 07/09/2012	
CUSTOMER:	
BENJAMIN J GUNTER 92 LINVIEW DR NEBO, NC 28761-9409 US	

LINE #	QTY	DESCRIPTION	REMARKS	UNIT PRICE	TOTAL
1	1.00	LOCATABLE MINERALS / MINING CLAIMS-NOT NEW-UNADJUD, ONE AUTH NO. ONLY / MINING CLAIM MONEY RECEIVED CASES: AMC334201/\$80.00	WAIVER & POL (8)	- n/a -	80.00
TOTAL:					\$80.00

PAYMENT INFORMATION			
NOTE: Items will appear on credit card statement as "Bureau of Land Mgmt CO".			
1	AMOUNT:	80.00	POSTMARKED: N/A
	TYPE:	CREDIT CARD	RECEIVED: 07/09/2012
	NAME:	GUNTER, BENJAMIN J 92 LINVIEW DR NEBO NC 28761-9409 US	
	CARD NO:	XXXXXXXXXXXX8714	AUTH CODE: 64069B
	NAME ON CARD:	BENJAMIN J GUNTER	
	EXPIRES:	07/2013	
	SIGNATURE:		

REMARKS

This receipt was generated by the automated BLM Collections and Billing System and is a paper representation of a portion of the official electronic record contained therein.

323

UNITED STATES
DEPARTMENT OF THE INTERIOR
BUREAU OF LAND MANAGEMENT

FORM APPROVED
OMB NO. 1004-0114
Expires: August 31, 2013

MAINTENANCE FEE WAIVER CERTIFICATION

SEE INSTRUCTIONS ON PAGE 2

AMC 334201

1. This small miner waiver is filed for the assessment year beginning on September 1, 2011 and ending on September 1, 2012.
2. The undersigned and all related parties owned ten or fewer mining claims, mill, or tunnel sites located and maintained on Federal lands in the United States of America on September 1, 2011.
3. The undersigned have performed the assessment work required by law for each mining claim listed prior to filing this waiver and understand that by filing this form, an affidavit of assessment work must be recorded by the December 30th following the filing of this waiver.
4. The undersigned understand that if the assessment work obligation has not yet come due under 30 U.S.C. 28 (for those claims in their first assessment year only), a notice of intent to hold reciting this condition must be recorded by the December 30th following the filing of this waiver.
5. The undersigned understand that mill and tunnel sites may also be listed upon this waiver and be waived from payment of the maintenance fee, and that a notice of intent to hold for these sites is required to be recorded by the December 30th immediately following the filing of this waiver.
6. The undersigned understand and acknowledge that pursuant to 43 U.S.C. 1212 and 18 U.S.C. 1001, the filing or recording of a false, fictitious, or fraudulent document with the Bureau of Land Management may result in a fine of up to \$250,000, a prison term not to exceed five years, or both.
7. The mining claims, mill or tunnel sites for which this waiver from payment of the maintenance fees is requested are:

AMC 352432

CLAIM OR SITE NAME	BLM RECORDATION SERIAL NUMBER
1. Eastern ✓	334201
2. Lucky #10	334202
3. Southern	334203
4. Western	334204
5. G-1	352432
6. G-2	352433
7. G-3	352434
8. G-4	352435
9.	
10.	

The owner(s) (claimants) of the above mining claims and sites are:

Benjamin J. Gunter ✓
 (Owner's Name - Please Print)
 92 Linview Drive
 (Street or P.O. Box)
 Nebo N.C. 28761
 (City) (State) (Zip Code)

Benjamin J. Gunter
 (Owner's Signature)

Geraldine F. Gunter
 (Owner's Name - Please Print)
 92 Linview Drive
 (Street or P.O. Box)
 Nebo N.C. 28761
 (City) (State) (Zip Code)

Geraldine F. Gunter
 (Owner's Signature)

Jeremiah B. Gunter
 (Owner's Name - Please Print)
 92 Linview Drive
 (Street or P.O. Box)
 Nebo N.C. 28761
 (City) (State) (Zip Code)

Jeremiah B. Gunter
 (Owner's Signature)

RECEIVED
 BLM AZ STATE OFFICE
 PHOENIX, AZ
 2011 AUG 17 04

RE

ENTERED INTO COMPUTER 8/50

Mary Allison
(Owner's Name - Please Print)

Mary Allison
(Owner's Signature)

200 Jefferson NE Apt. #2
(Street or P.O. Box)

Albuquerque NM 87108
(City) (State) (Zip Code)

John W. Ervin Jr.
(Owner's Name - Please Print)

John W. Ervin Jr.
(Owner's Signature)

2310 McConnaughey Lane
(Street or P.O. Box)

Morganton NC 28655
(City) (State) (Zip Code)

Nancy W. Taylor
(Owner's Name - Please Print)

Nancy W. Taylor
(Owner's Signature)

2310 McConnaughey Lane
(Street or P.O. Box)

Morganton NC 28655
(City) (State) (Zip Code)

Laura E. Mulwee
(Owner's Name - Please Print)

Laura E. Mulwee
(Owner's Signature)

110 Terrace Place
(Street or P.O. Box)

Morganton N.C. 28655
(City) (State) (Zip Code)

Title 18 U.S.C. Section 1001 and Title 43 U.S.C. Section 1212 makes it a crime for any person knowingly and willfully to make to any department or agency of the United States any false, fictitious or fraudulent statements or representations as to any matter within its jurisdiction.

INSTRUCTIONS

1. This certification is made under the provisions of §1744 of Title 43 and § 28-28k of Title 30 of the United States Code; and the regulations thereunder (43 CFR Part 3830).
2. The claimant(s) must fill in the dates in paragraph 1 for the beginning and ending of the assessment year for which this waiver is sought.
3. The claimant(s) must fill in the date in paragraph 2 for the beginning of the assessment year for which this waiver is sought.
4. All claim and site names and Bureau of Land Management (BLM) serial numbers must be listed for the mining claims, mill sites, and tunnel sites for which the waiver is sought.
5. All owners of the mining claims, mill sites, and tunnel sites and their addresses must be given.
6. This waiver form must be signed by all the claimants or their designated agent, in original form. If an agent is designated, a notarized designation of agent, signed by all of the claimants with proper address given, must be submitted with this waiver.
7. This form must be filed no later than September 1st for the upcoming assessment year in the BLM State Office where the mining claims or sites are recorded, or the waiver cannot be granted by the BLM. (Example: To obtain a waiver for the assessment year 2012, which begins on September 1, 2011, you must qualify for and file for a waiver no later than September 1, 2011, in the proper BLM State Office.)
8. For all mining claims which require assessment work, you must record an affidavit of labor on or before the December 30th immediately following the filing of this waiver. For all other mining claims or sites waived, you must record a notice of intent to hold on or before the December 30th immediately following the filing of this waiver.
9. Mill and tunnel sites may also be listed upon this waiver and be waived from payment of the maintenance fee. A notice of intent to hold for these sites is required to be filed by the December 30th following the filing of this waiver.

FOR OFFICIAL USE ONLY

Kimball E. Smith

(Owner's Name - Please Print)

Kimball E. Smith

(Owner's Signature)

PO Box 3026

(Street or P.O. Box)

Morganton

(City)

NC

(State)

28680

(Zip Code)

(Owner's Name - Please Print)

(Owner's Signature)

(Street or P.O. Box)

(City)

(State)

(Zip Code)

(Owner's Name - Please Print)

(Owner's Signature)

(Street or P.O. Box)

(City)

(State)

(Zip Code)

(Owner's Name - Please Print)

(Owner's Signature)

(Street or P.O. Box)

(City)

(State)

(Zip Code)

Title 18 U.S.C. Section 1001 and Title 43 U.S.C. Section 1212 makes it a crime for any person knowingly and willfully to make to any department or agency of the United States any false, fictitious or fraudulent statements or representations as to any matter within its jurisdiction.

INSTRUCTIONS

1. This certification is made under the provisions of §1744 of Title 43 and § 28-28k of Title 30 of the United States Code; and the regulations thereunder (43 CFR Part 3830).
2. The claimant(s) must fill in the dates in paragraph 1 for the beginning and ending of the assessment year for which this waiver is sought.
3. The claimant(s) must fill in the date in paragraph 2 for the beginning of the assessment year for which this waiver is sought.
4. All claim and site names and Bureau of Land Management (BLM) serial numbers must be listed for the mining claims, mill sites, and tunnel sites for which the waiver is sought.
5. All owners of the mining claims, mill sites, and tunnel sites and their addresses must be given.
6. This waiver form must be signed by all the claimants or their designated agent, in original form. If an agent is designated, a notarized designation of agent, signed by all of the claimants with proper address given, must be submitted with this waiver.
7. This form must be filed no later than September 1st for the upcoming assessment year in the BLM State Office where the mining claims or sites are recorded, or the waiver cannot be granted by the BLM. (Example: To obtain a waiver for the assessment year 2012, which begins on September 1, 2011, you must qualify for and file for a waiver no later than September 1, 2011, in the proper BLM State Office.)
8. For all mining claims which require assessment work, you must record an affidavit of labor on or before the December 30th immediately following the filing of this waiver. For all other mining claims or sites waived, you must record a notice of intent to hold on or before the December 30th immediately following the filing of this waiver.
9. Mill and tunnel sites may also be listed upon this waiver and be waived from payment of the maintenance fee. A notice of intent to hold for these sites is required to be filed by the December 30th following the filing of this waiver.

RECEIVED
BLM AZ STATE OFFICE
2011 AUG 17 11:04
PHOENIX, ARIZONA

FOR OFFICIAL USE ONLY

When Recorded Return Document to:
Benjamin J. Gunter
92 Linview Drive
Nebo, N.C. 28761

Check here is this is a change of address.
 Telephone: 828-442-3842
 E-mail address: _____

AFFIDAVIT OF PERFORMANCE OF ANNUAL WORK

1. State of Arizona, County of Yuma ss:
 2. I (Name) Benjamin J. Gunter
 3. Reside at (Address) 92 Linview Drive

 City Nebo County McDowell

RECEIVED
 STATE OFFICE
 2011 AUG 17 A 11:04
 YUMA, ARIZONA
 BLM
 Date
 Stamp

State NC Zip 28761 being duly sworn, depose and say that I am a citizen of the United States, more than eighteen years of age, and that all of the facts set forth in this affidavit, subject to the provisions and penalties of 18 U.S.C. 1001 pertaining to the filing of false, fictitious, or fraudulent statements with the United States, are true and correct according to the best of my knowledge, information and belief.
 4. Owner's name and address (If not shown in Items 1-3 above). _____

5. That I am personally acquainted with the mining claim(s). The work and improvements were made by and at the expense of the owner(s) of said claim(s). Said contiguous group of claims, listed on this document, are situated in the Gila City Dome (optional) Mining District; Yuma County, Arizona.

Line No.	AMC NUMBER	CLAIM/SITE NAME	COUNTY RECORDER DATA (If available)	TWP	RNG	SEC
1	334201	Eastern		8S 8S	21W 21W	S11 S12
2	334202	Lucky # 10		8S	21W	S11
3	334203	Southern		8S	21W	S11
4	334204	Western		8S 8S	21W 21W	S10 S11
5	352432	G-1		8S	21W	S10
6	352433	G-2		8S	21W	S10

RECEIVED
 ARIZONA STATE OFFICE
 2011 AUG 17 A 11:04
 PHOENIX, ARIZONA
 BLM
 Date
 Stamp

7	352434	G-3		85	21W	S12
8	352435	G-4		85	21W	S12
9						
10						

6. That between the dates starting at 12 o'clock noon on September 1, 20 10 and ending at 12 o'clock noon on September 1, 20 11 at least \$ 2450.00 dollars worth of work and improvements were done and performed upon said claim(s) or upon one or more of a contiguous group of claims for the benefit of all, wholly or partly outside of a contiguous group of claims for the benefit of all, not including the location work.

7. That the following persons were employed to perform the work and improvements described herein: Benjamin Gunter, Jeremiah Gunter, Bryan Gunter

8. That the work and improvements performed were: Processing site improvement, Potential minesite area(s) mapping, sat site area analysis of potential mine site area(s) map improvements.


9. Dated: 15th Aug 2011 Signature: Benjamin Gunter

SUBSCRIBED AND SWORN TO before me, a Notary Public, this 15th day of August 20 11

By: Benjamin Gunter
 Notary Public Laurence R. Rumpf

My Commission Expires April 23, 2013

Bureau of Land Management
 Arizona State Office
 www.az.blm.gov



No. of Claims: 8 x \$10 = 80.00
 Check No.: CASH Init. SC
 Receipt No.: 2407155
 For BLM Use Only

Claimant's Statement

The undersigned, claimant states that the undersigned authorized and signed his/her name on the location notice(s) of the placer mining claims below, and that the undersigned is an actual party to the location of the subject claim(s), and has a bona fide interest in the following claim(s):

	Claim or Site Name	BLM Recordation Serial Number
1.	Eastern	334201
2.	Lucky #10	334202
3.	Southern	334203
4.	Western	334204
5.	G-1	352432
6.	G-2	352433
7.	G-3	352434
8.	G-4	352435

This the 15 day of August, 2011.

Geraldine F. Gunter

Geraldine F. Gunter
92 Linview Drive
Nebo, NC 28761


North Carolina
McDowell County

I, Candice R. Bumfelt, Notary Public of McDowell, County, hereby certify that before me this day personally appeared Geraldine F. Gunter, who acknowledged the due execution of the foregoing Claimant Statement.

This the 15th day of August, 2011.

Candice R. Bumfelt
Notary Public

My Commission Expires: April 23, 2013




RECEIVED
AUG 17 11:04
VNCZINV XURP

Claimant's Statement

The undersigned, claimant states that the undersigned authorized and signed his/her name on the location notice(s) of the placer mining claims below, and that the undersigned is an actual party to the location of the subject claim(s), and has a bona fide interest in the following claim(s):

Claim or Site Name	BLM Recordation Serial Number
1. Eastern	334201
2. Lucky #10	334202
3. Southern	334203
4. Western	334204
5. G-1	352432
6. G-2	352433
7. G-3	352434
8. G-4	352435


This the 15th day of August, 2011.



 Benjamin J. Gunter
 92 Linview Drive
 Nebo, NC 28761

North Carolina
McDowell County

I, Candice R. Rumpfelt, Notary Public of McDowell, County, hereby certify that before me this day personally appeared Benjamin J. Gunter, who acknowledged the due execution of the foregoing Claimant Statement.

This the 15th day of August, 2011.


 Notary Public
 My Commission Expires: April 23rd 2013




NOV 17 2011
 RECEIVED
 (mirrored text)

Claimant's Statement

The undersigned, claimant states that the undersigned authorized and signed his/her name on the location notice(s) of the placer mining claims below, and that the undersigned is an actual party to the location of the subject claim(s), and has a bona fide interest in the following claim(s):

Claim or Site Name	BLM Recordation Serial Number
1. Eastern	334201
2. Lucky #10	334202
3. Southern	334203
4. Western	334204
5. G-1	352432
6. G-2	352433
7. G-3	352434
8. G-4	352435

This the 15th day of August, 2011.




 Jeremiah B. Gunter
 92 Linview Drive
 Nebo, NC 28761

North Carolina
McDowell County


I, Candice R. Rumpfelt, Notary Public of McDowell, County, hereby certify that before me this day personally appeared Jeremiah B. Gunter, who acknowledged the due execution of the foregoing Claimant Statement.

This the 15th day of August, 2011.



 Notary Public

My Commission Expires: April 23, 2012



RECEIVED
 STATE OF ARIZONA
 DEPARTMENT OF REVENUE
 AUG 17 11:04 AM '11

Claimant's Statement

The undersigned, claimant states that the undersigned authorized and signed his/her name on the location notice(s) of the placer mining claims below, and that the undersigned is an actual party to the location of the subject claim(s), and has a bona fide interest in the following claim(s):

Claim or Site Name	BLM Recordation Serial Number
1. Eastern	334201
2. Lucky #10	334202
3. Southern	334203
4. Western	334204
5. G-1	352432
6. G-2	352433
7. G-3	352434
8. G-4	352435

This the 11 day of August, 2011.


Mary Allison
Mary Allison
200 Jefferson N.E. Apt. #2
Albuquerque, NM 87108

New Mexico
Bernalillo County

I, Sherric Simch, Notary Public of Bernalillo, County, hereby certify that before me this day personally appeared Mary Allison, who acknowledged the due execution of the foregoing Claimant Statement.

This the 11 day of August, 2011.

Sherric Simch
Notary Public
My Commission Expires: 1/29/2015



RECEIVED
2011 AUG 17 11:04
ARIZONA

Claimant's Statement

The undersigned, claimant states that the undersigned authorized and signed his/her name on the location notice(s) of the placer mining claims below, and that the undersigned is an actual party to the location of the subject claim(s), and has a bona fide interest in the following claim(s):

Claim or Site Name	BLM Recordation Serial Number
1. Eastern	334201
2. Lucky #10	334202
3. Southern	334203
4. Western	334204
5. G-1	352432
6. G-2	352433
7. G-3	352434
8. G-4	352435

This the 8th day of August, 2011.

John W. Ervin, Jr.
2310 McConnaughey Lane
Morganton, NC 28655

North Carolina
Burke County

I, Melanie C McKinney, Notary Public of McDowell, County, hereby certify that before me this day personally appeared John W. Ervin, Jr., Who acknowledged the due execution of the foregoing Claimant Statement.

This the 8th day of August, 2011.

Notary Public - Melanie C McKinney
My Commission Expires: 02-24-12

MELONIE C. MCKINNEY
Notary Public
McDowell County, NC


RECEIVED
STATE SERVICE
AUG 17 11:04
ARIZONA

Claimant's Statement

The undersigned, claimant states that the undersigned authorized and signed his/her name on the location notice(s) of the placer mining claims below, and that the undersigned is an actual party to the location of the subject claim(s), and has a bona fide interest in the following claim(s):

Claim or Site Name	BLM Recordation Serial Number
1. Eastern	334201
2. Lucky #10	334202
3. Southern	334203
4. Western	334204
5. G-1	352432
6. G-2	352433
7. G-3	352434
8. G-4	352435

This the 8th day of August, 2011.




Nancy W. Taylor
2310 McConnaughey Lane
Morganton, NC 28655

North Carolina
Burke County

I, Melanie C McKinney Notary Public of McDowell, County, hereby certify that before me this day personally appeared Nancy W. Taylor, Who acknowledged the due execution of the foregoing Claimant Statement.

This the 8th day of August, 2011.



MELONIE C. MCKINNEY
Notary Public
McDowell County, NC
Notary Public - Melanie C. McKinney
My Commission Expires: 02-24-12

RECEIVED
STATE OF ARIZONA
2011 AUG 17 A 11:04
COUNTY CLERK'S OFFICE

Claimant's Statement

The undersigned, claimant states that the undersigned authorized and signed his/her name on the location notice(s) of the placer mining claims below, and that the undersigned is an actual party to the location of the subject claim(s), and has a bona fide interest in the following claim(s):

Claim or Site Name	BLM Recordation Serial Number
1. Eastern	334201
2. Lucky #10	334202
3. Southern	334203
4. Western	334204
5. G-1	352432
6. G-2	352433
7. G-3	352434
8. G-4	352435

This the 8th day of August, 2011.

Laura E. Mulwee
 Laura E. Mulwee
 110 Terrace Place
 Morganton, NC 28655

North Carolina
Burke County

I, Melanie C McKinney, Notary Public of McDowell, County, hereby certify that before me this day personally appeared Laura E. Mulwee, Who acknowledged the due execution of the foregoing Claimant Statement.

This the 8th day of August, 2011.

MELONIE C. MCKINNEY Notary Public McDowell County, NC

Melanie C McKinney
 Notary Public Melanie C McKinney
 My Commission Expires: 02-24-12


RECEIVED
 STATE OFFICE
 AUG 17 11:04
 PHOENIX, ARIZONA

Claimant's Statement

The undersigned, claimant states that the undersigned authorized and signed his/her name on the location notice(s) of the placer mining claims below, and that the undersigned is an actual party to the location of the subject claim(s), and has a bona fide interest in the following claim(s):

	Claim or Site Name	BLM Recordation Serial Number
1.	Eastern	334201
2.	Lucky #10	334202
3.	Southern	334203
4.	Western	334204
5.	G-1	352432
6.	G-2	352433
7.	G-3	352434
8.	G-4	352435

This the 8th day of August, 2011.




 Kimball E. Smith
 PO Box 3026
 Morganton, NC 28680

North Carolina
Burke County

I, Melanie C. McKinney Notary Public of McDowell, County, hereby certify that before me this day personally appeared Kimball E. Smith, Who acknowledged the due execution of the foregoing Claimant Statement.

This the 8th day of August, 2011.

MELONIE C. MCKINNEY Notary Public McDowell County, NC



 Notary Public - Melanie C. McKinney
 My Commission Expires: 02-24-12

2011 AUG 17 11:04

RECEIVED

RECEIVED

United States Department of the Interior
Bureau of Land Management
 LANDS/RECREATION & PLANNING
 ONE N CENTRAL AVE
 PHOENIX, AZ 85004 -2203
 Phone: 602-417-9200

Receipt

No: 2407155

Transaction #: 2482430	
Date of Transaction: 08/17/2011	
CUSTOMER:	
BENJAMIN J GUNTER 92 LINVIEW DR NEBO,NC 28761-9409 US	

LINE #	QTY	DESCRIPTION	REMARKS	UNIT PRICE	TOTAL
1	1.00	LOCATABLE MINERALS / MINING CLAIMS-NOT NEW-UNADJUD,ONE AUTH NO. ONLY / MINING CLAIM MONEY RECEIVED CASES: AMC334201/\$80.00	WAVIER & POL (8)	- n/a -	80.00
TOTAL:					\$80.00

PAYMENT INFORMATION					
1	AMOUNT:	80.00	POSTMARKED:	N/A	
	TYPE:	CASH	RECEIVED:	08/17/2011	
	NAME:	GUNTER, BENJAMIN J 92 LINVIEW DR NEBO NC 28761-9409 US			

REMARKS

This receipt was generated by the automated BLM Collections and Billing System and is a paper representation of a portion of the official electronic record contained therein.

UNITED STATES DEPARTMENT OF THE INTERIOR
BUREAU OF LAND MANAGEMENT

241

AMC 352432

FORM APPROVED
OMB NO. 1004-0114
Expires: February 28, 2010

MAINTENANCE FEE WAIVER CERTIFICATION

SEE INSTRUCTIONS ON REVERSE

AMC 334201

1. This small miner waiver is filed for the assessment year beginning at noon on September 1, 2010 and ending at noon on September 1, 2011
2. The undersigned and all related parties owned ten or fewer mining claims, mill, or tunnel sites located and maintained on Federal lands in the United States of America on September 1, 2010.
3. The undersigned have performed the assessment work required by law for each mining claim listed prior to filing this waiver and understand that by filing this form; an affidavit of assessment work must be recorded by the December 30th following the filing of this waiver.
4. The undersigned understand that if the assessment work obligation has not yet come due under 30 U.S.C. 28 (for those claims in their first assessment year only); a notice of intent to hold reciting this condition must be recorded by the December 30th following the filing of this waiver.
5. The undersigned understand that mill and tunnel sites may also be listed upon this waiver and be waived from payment of the maintenance fee; and that a notice of intent to hold for these sites is required to be recorded by the December 30th immediately following the filing of this waiver.
6. The undersigned understand and acknowledge that pursuant to 43 U.S.C. 1212 and 18 U.S.C. 1001; the filing or recording of a false, fictitious, or fraudulent document with the Bureau of Land Management may result in a fine of up to \$250,000, a prison term not to exceed five years, or both.
7. The mining claims, mill or tunnel sites for which this waiver from payment of the maintenance fees is requested are:

CLAIM OR SITE NAME	BLM RECORDATION SERIAL NUMBER
1. Eastern	334201
2. Lucky #10	334202
3. Southern	334203
4. Western	334204
5. G-1	352432
6. G-2	352433
7. G-3	352434
8. G-4	352435
9.	
10.	

The owner(s) (claimants) of the above mining claims and sites are:

Benjamin J. Gunter
(Owner's Name - Please Print)
92 Linview Drive
(Street or P.O. Box)
Nebo N.C. 28761
(City) (State) (Zip Code)

Benjamin J. Gunter
(Owner's Signature)

Geraldine F. Gunter
(Owner's Name - Please Print)
92 Linview Drive
(Street or P.O. Box)
Nebo N.C. 28761
(City) (State) (Zip Code)

Geraldine F. Gunter
(Owner's Signature)

Jeremiah B. Gunter
(Owner's Name - Please Print)
2114 Willow Creek St.
(Street or P.O. Box)
Austin TX 78702-4550
(City) (State) (Zip Code)

Jeremiah B. Gunter
(Owner's Signature)

all
per
mahisad
com

(Continued on page 2)

RE 9/9/10 8/sc

Mary Allison (Owner's Name - Please Print) 200 Jefferson NE, Apt. #2 (Street or P.O. Box)	Mary Allison (Owner's Signature) Albuquerque N.M. 87108 (City) (State) (Zip Code)
John W. Erwin Jr. (Owner's Name - Please Print) 2310 McConnaughey Lane (Street or P.O. Box)	John W. Erwin Jr. (Owner's Signature) Morganton N.C. 28655 (City) (State) (Zip Code)
Nancy W. Taylor (Owner's Name - Please Print) 2310 McConnaughey Lane (Street or P.O. Box)	Nancy W. Taylor (Owner's Signature) Morganton N.C. 28655 (City) (State) (Zip Code)
Laura E. Mulwee (Owner's Name - Please Print) 110 Terrace Place (Street or P.O. Box)	Laura E. Mulwee (Owner's Signature) Morganton N.C. 28655 (City) (State) (Zip Code)

INSTRUCTIONS

- This certification is made under the provisions of § 1744 of Title 43 and § 28-28k of Title 30 of the United States Code; and the regulations thereunder (43 CFR Part 3830).
- The claimant(s) must fill in the dates in paragraph 1 for the beginning and ending of the assessment year for which this waiver is sought.
- The claimant(s) must fill in the date in paragraph 2 for the beginning of the assessment year for which this waiver is sought.
- All claim and site names and Bureau of Land Management (BLM) serial numbers must be listed for the mining claims, mill sites, and tunnel sites for which the waiver is sought.
- All owners of the mining claims, mill sites, and tunnel sites and their addresses must be given.
- This waiver form must be signed by all the claimants or their designated agent, in original form. If an agent is designated, a notarized designation of agent, signed by all of the claimants with proper address given, must be submitted with this waiver.
- This form must be filed no later than September 1st for the upcoming assessment year in the BLM State Office where the mining claims or sites are recorded, or the waiver cannot be granted by the BLM. (Example: to obtain a waiver for the assessment year 2000, which begins at noon on September 1, 1999, you must qualify for and file for a waiver no later than September 1, 1999, in the proper BLM State Office).
- For all mining claims which require assessment work, you must record an affidavit of labor on or before the December 30th immediately following the filing of this waiver. For all other mining claims or sites waived, you must record a notice of intent to hold on or before the December 30th immediately following the filing of this waiver.
- Mill and tunnel sites may also be listed upon this waiver and be waived from payment of the maintenance fee. A notice of intent to hold for these sites is required to be filed by the December 30th following the filing of this waiver.

NOTICE/BURDEN HOURS STATEMENT

The Privacy Act of 1974, as amended, and the regulation in 43 CFR 2.48(d) provide that you be furnished the following information in connection with the information required by this certification of waiver from rental fees.

AUTHORITY: 30 U.S.C. 28-28k; 43 U.S.C. 1201, 1457, 1740, and 1744; and 43 CFR 3830.

PRINCIPLE PURPOSE: This information is to be used to verify that the owner(s) (claimants) of a mining claim has complied with 30 U.S.C. 28f and is entitled to perform assessment work in lieu of paying the maintenance fee for the mining claims listed on this form.

ROUTINE USE: (1) Adjudication of the claimant(s) certification of waiver from paying the maintenance fee otherwise required by 30 U.S.C. 28f. (2) Disclosure may be made to appropriate Federal agencies when location is made within the agency's geographic area of responsibility. (3) Information from the record and/or the record will be transferred to the appropriate Federal, State, or local agency, or a member of the public in response to a specific request for pertinent information. (4) Information may also be provided to the Department of Justice or in a proceeding before a court or adjudicative body; or to Federal, State, local or foreign agencies when needed for enforcement of civil or criminal codes or applicable regulations concerning title rights upon the public land.

EFFECT OF NOT PROVIDING INFORMATION: Disclosure of this information is required by 30 U.S.C. 28f and 43 CFR Part 3830 for those qualified claimants wishing to take the small miner waiver allowed. Failure to supply the information required in this form to support the claimants certification of waiver from payment of the otherwise required maintenance fees will result in the waiver being disallowed and the mining claims subject to forfeiture by BLM under 30 U.S.C. 28i.

The Paperwork Reduction Act of 1995 requires us to inform you that:

This information is being collected to allow the BLM to determine if you qualify for a waiver from the payment of \$100 per mining claim or site maintenance fee established in 30 U.S.C. 28f and the implementing regulations at 43 CFR 3830. A response to this request is required in accordance with the statute to obtain your benefit.

BLM would like you to know that you do not have to respond to this, or any other, Federal agency-sponsored information collection unless it displays a currently valid OMB control number.

Public reporting burden for this form is estimated to average 20 minutes (.33 hours) per response, including time to review instructions, gathering and maintaining data, and completing and reviewing the form. Direct comments regarding this burden estimate, or any other aspect of this form, to the U.S. Department of the Interior, Bureau of Land Management, (1004-0114) Bureau Information Collection Clearance Officer (WO-630), Mail Stop 401 LS, 1849 C St., N.W., Washington, D.C. 20240.

PHOENIX, ARIZONA

FOR OFFICIAL USE ONLY
2010 AUG 12 P 1:29

RECEIVED
BLM AZ STATE OFFICE

Kimball E. Smith

(Owner's Name - Please Print)

409 W. Union Street

(Street or P.O. Box)

Kimball E. Smith
(Owner's Signature)

Morganton

(City)

N.C.

(State)

28655

(Zip Code)

(Owner's Name - Please Print)

(Street or P.O. Box)

(Owner's Signature)

(City)

(State)

(Zip Code)

(Owner's Name - Please Print)

(Street or P.O. Box)

(Owner's Signature)

(City)

(State)

(Zip Code)

(Owner's Name - Please Print)

(Street or P.O. Box)

(Owner's Signature)

(City)

(State)

(Zip Code)

INSTRUCTIONS

1. This certification is made under the provisions of § 1744 of Title 43 and § 28-28k of Title 30 of the United States Code; and the regulations thereunder (43 CFR Part 3830).
2. The claimant(s) must fill in the dates in paragraph 1 for the beginning and ending of the assessment year for which this waiver is sought.
3. The claimant(s) must fill in the date in paragraph 2 for the beginning of the assessment year for which this waiver is sought.
4. All claim and site names and Bureau of Land Management (BLM) serial numbers must be listed for the mining claims, mill sites, and tunnel sites for which the waiver is sought.
5. All owners of the mining claims, mill sites, and tunnel sites and their addresses must be given.
6. This waiver form must be signed by all the claimants or their designated agent, in original form. If an agent is designated, a notarized designation of agent, signed by all of the claimants with proper address given, must be submitted with this waiver.

7. This form must be filed no later than September 1st for the upcoming assessment year in the BLM State Office where the mining claims or sites are recorded, or the waiver cannot be granted by the BLM. (Example: to obtain a waiver for the assessment year 2000, which begins at noon on September 1, 1999, you must qualify for and file for a waiver no later than September 1, 1999, in the proper BLM State Office).
8. For all mining claims which require assessment work, you must record an affidavit of labor on or before the December 30th immediately following the filing of this waiver. For all other mining claims or sites waived, you must record a notice of intent to hold on or before the December 30th immediately following the filing of this waiver.
9. Mill and tunnel sites may also be listed upon this waiver and be waived from payment of the maintenance fee. A notice of intent to hold for these sites is required to be filed by the December 30th following the filing of this waiver.

NOTICE/BURDEN HOURS STATEMENT

The Privacy Act of 1974, as amended, and the regulation in 43 CFR 2.48(d) provide that you be furnished the following information in connection with the information required by this certification of waiver from rental fees.

AUTHORITY: 30 U.S.C. 28-28k; 43 U.S.C. 1201, 1457, 1740, and 1744; and 43 CFR 3830.

PRINCIPLE PURPOSE: This information is to be used to verify that the owner(s) (claimants) of a mining claim has complied with 30 U.S.C. 28f and is entitled to perform assessment work in lieu of paying the maintenance fee for the mining claims listed on this form.

ROUTINE USE: (1) Adjudication of the claimant(s) certification of waiver from paying the maintenance fee otherwise required by 30 U.S.C. 28f. (2) Disclosure may be made to appropriate Federal agencies when location is made within the agency's geographic area of responsibility. (3) Information from the record and/or the record will be transferred to the appropriate Federal, State, or local agency, or a member of the public in response to a specific request for pertinent information. (4) Information may also be provided to the Department of Justice or in a proceeding before a court or adjudicative body; or to Federal, State, local or foreign agencies when needed for enforcement of civil or criminal codes or applicable regulations concerning title rights upon the public land.

EFFECT OF NOT PROVIDING INFORMATION: Disclosure of this information is required by 30 U.S.C. 28f and 43 CFR Part 3830 for those qualified claimants wishing to take the small miner waiver allowed. Failure to supply the information required in this form to support the claimants certification of waiver from payment of the otherwise required maintenance fees will result in the waiver being disallowed and the mining claims subject to forfeiture by BLM under 30 U.S.C. 28i.

The Paperwork Reduction Act of 1995 requires us to inform you that:

This information is being collected to allow the BLM to determine if you qualify for a waiver from the payment of \$100 per mining claim or site maintenance fee established in 30 U.S.C. 28f and the implementing regulations at 43 CFR 3830. A response to this request is required in accordance with the statute to obtain your benefit.

BLM would like you to know that you do not have to respond to this, or any other, Federal agency-sponsored information collection unless it displays a currently valid OMB control number.

Public reporting burden for this form is estimated to average 20 minutes (.33 hours) per response, including time to review instructions, gathering and maintaining data, and completing and reviewing the form. Direct comments regarding this burden estimate, or any other aspect of this form, to the U.S. Department of the Interior, Bureau of Land Management, (1004-0114) Bureau Information Collection Clearance Officer (WO-630), Mail Stop 401 LS, 1849 C St., N.W., Washington, D.C. 20240.

PHOTOCOPY PROHIBITED

2010 AUG 12 P 1:29

RECEIVED
BLM AZ STATE OFFICE

When Recorded Return Document to:
Benjamin J. Gunter
92 Linview Drive
Nebo, N.C. 28761

Check here is this is a change of address.

Telephone: 828-442-3842

E-mail address: _____

AFFIDAVIT OF PERFORMANCE OF ANNUAL WORK

1. State of Arizona, County of Yuma ss:
 2. I (Name) Benjamin J. Gunter
 3. Reside at (Address) 92 Linview Drive

 City Nebo County Mc Dowell

RECEIVED
 BLM AZ STATE OFFICE
 2010 AUG 12 P 1:29
 PHOENIX, ARIZONA
 BLM
 Date
 Stamp

State NC Zip 28761 being duly sworn, depose and say that I am a citizen of the United States, more than eighteen years of age, and that all of the facts set forth in this affidavit, subject to the provisions and penalties of 18 U.S.C. 1001 pertaining to the filing of false, fictitious, or fraudulent statements with the United States, are true and correct according to the best of my knowledge, information and belief.

4. Owner's name and address (If not shown in Items 1-3 above) _____

5. That I am personally acquainted with the mining claim(s). The work and improvements were made by and at the expense of the owner(s) of said claim(s). Said contiguous group of claims, listed on this document, are situated in the Gila City Dome (optional) Mining District; Yuma County, Arizona.

Line No.	AMC NUMBER	CLAIM/SITE NAME	COUNTY RECORDER DATA (If available)	TWP	RNG	SEC
1	334201	Eastern		8S 8S	21W	S11 S12
2	334202	Lucky #10		8S	21W	S11
3	334203	Southern		8S	21W	S11
4	334204	Western		8S 8S	21W 21W	S10 S11
5	352432	G-1		8S	21W	S10
6	352433	G-2		8S	21W	S10

R2 9/9/10

RECEIVED
BLM AZ STATE OFFICE
2010 AUG 12 P 1:29
PHOENIX, ARIZONA

BLM
Date
Stamp

7	352434	G-3		85	21 st	12
8	352435	G-4		85	21 st	12
9						
10						

6. That between the dates starting at 12 o'clock noon on September 1, 20 09 and ending at 12 o'clock noon on September 1, 20 10 at least \$ 2781.⁰⁰ dollars worth of work and improvements were done and performed upon said claim(s) or upon one or more of a contiguous group of claims for the benefit of all, wholly or partly outside of a contiguous group of claims for the benefit of all, not including the location work.

7. That the following persons were employed to perform the work and improvements described herein: Benjamin Gunter, Jeremiah Gunter, Doyle Madde, Derrick Madde

8. That the work and improvements performed were: Test site Cleanup, Improvements to existing roads on claims, Mineral survey of claims by use of Geophysical instruments and geochemical tests of samples

9. Dated: 7-21-10 Signature: Benjamin J. Gunter

SUBSCRIBED AND SWORN TO before me, a Notary Public, this 21 day of JULY 20 10

By: HARRY C. HESS

Notary Public Harry C. Hess

My Commission Expires May 24 2011

Bureau of Land Management
Arizona State Office
www.az.blm.gov

No. of Claims: 8 x \$10 = 8000
Check No.: CASH Init. SC
Receipt No.: 2189675
For BLM Use Only

United States Department of the Interior
Bureau of Land Management
 LANDS/RECREATION & PLANNING
 ONE N CENTRAL AVE
 PHOENIX, AZ 85004 -2203
 Phone:

Receipt

No: 2189675

Transaction #: 2259395	
Date of Transaction: 08/12/2010	
CUSTOMER:	BENJAMIN J GUNTER 92 LINVIEW DR NEBO,NC 28761-9409 US

LINE #	QTY	DESCRIPTION	REMARKS	UNIT PRICE	TOTAL
1	1.00	LOCATABLE MINERALS / MINING CLAIMS-NOT NEW-UNADJUD,ONE AUTH NO. ONLY / MINING CLAIM MONEY RECEIVED CASES: AMC334201/\$80.00	WAIVER & POL (8)	- n/a -	80.00
TOTAL:					\$80.00

PAYMENT INFORMATION					
1	AMOUNT:	80.00	POSTMARKED:	N/A	
	TYPE:	CASH	RECEIVED:	08/12/2010	
	NAME:	GUNTER, BENJAMIN J 92 LINVIEW DR NEBO NC 28761-9409 US			

REMARKS

This receipt was generated by the automated BLM Collections and Billing System and is a paper representation of a portion of the official electronic record contained therein.

UNITED STATES DEPARTMENT OF THE INTERIOR
BUREAU OF LAND MANAGEMENT

MC NATIONWIDE CLAIMANT LISTING
September 09, 2010

Cust	AZ CLAIMANT	CA CLAIMANT	CO CLAIMANT	ID CLAIMANT	MT CLAIMANT	OR CLAIMANT	National Total
ALLISON CINDY 87987 9TH ST VENETA, OR 97487-9712	1						1
ALLISON DAWN 8803 W SELDON LN PEORIA, AZ 85345-2518	1						1
ALLISON JEANNIE M 366 DATE ST CHULA VISTA, CA 91911-6202	2						2
ALLISON JOSEPH A III 7232 ANDASOL AVE VAN NUYS, CA 91406-2401	2						2
ALLISON JOSEPH A JR 366 DATE ST CHULA VISTA, CA 91911-6202	43						43
ALLISON KEN 12825 MCCUNE RD ELBERT, CO 80106-8902			1				1
ALLISON KEVIN D 1110 DORSET CT LAFAYETTE, CO 80026-1152			1				1
ALLISON KILEY 2230 ALHAMBRA ST NORCO, CA 92860-1105	30						30
ALLISON MARY G 200 JEFFERSON ST NE APT 2 ALBUQUERQUE, NM 87108-1260	8						8
ALLISON RILEY 2230 ALHAMBRA ST NORCO, CA 92860-1105	8						8
ALLISON ROB 26907 N 176TH DR SURPRISE, AZ 85387-1066	1						1
ALLISON ROB 8803 W SELDON LN PEORIA, AZ 85345-2518	3						3
ALLISON ROSA M 366 DATE ST CHULA VISTA, CA 91911-6202	27						27
ALLISON ROSEA M 366 DATE ST CHULA VISTA, CA 91911-6202	13						13
ALLISON SCOTT 37987 9TH ST VENETA, OR 97487-9712	1						1
ALLISON THOMAS J 308 THERMAL AVE SAN DIEGO, CA 92154-1107	2						2


UNITED STATES DEPARTMENT OF THE INTERIOR
BUREAU OF LAND MANAGEMENT

MC NATIONWIDE CLAIMANT LISTING
September 09, 2010

Cust	AZ	CA	CO	ID	MT	OR	National Total
	CLAIMANT	CLAIMANT	CLAIMANT	CLAIMANT	CLAIMANT	CLAIMANT	
ALLISON TOM PO BOX 186 OROFINO, ID 83544				1			1
ALLISON TOM J 2230 ALHAMBRA ST NORCO, CA 92860-1105	38						38
ERVIN BRIAN THOMAS PO BOX 162 CUSTER, SD 57730-0162					1		1
ERVIN CHAD 300 S ANTLER GLADWIN, MI 48624	2						2
ERVIN DAN 507 HEBRON ST ST LOUIS, MI 48880	2						2
ERVIN JENNIFER PO BOX 1141 RAINIER, OR 97048-1141						10	10
ERVIN JOHN W JR 2310 MCCONNAUGHEY LN MORGANTON, NC 28655	8						8
ERVIN JOYCE BOX 889 BOUSE, AZ 85325	2						2
ERVIN JOYCE PO BOX 506 RAINIER, OR 97048-0506						7	7
ERVIN LELAND BOX 889 BOUSE, AZ 85325	2						2
ERVIN SHANE PO BOX 1141 RAINIER, OR 97048-1141						10	10
ERVIN WILLIAM PO BOX 506 RAINIER, OR 97048-0506						10	10
ERVINE CHRIS 550 COVEY LN VALLEY SPRINGS, CA 95252-9579		1					1
GUNTER BENJAMIN J 92 LINVIEW DR NEBO, NC 28761	8						8
GUNTER GERALDINE F 92 LINVIEW DR NEBO, NC 28761	8						8
GUNTER JAY T PO BOX 1902 CARSON CITY, NV 89702-1902				1			1

UNITED STATES DEPARTMENT OF THE INTERIOR
BUREAU OF LAND MANAGEMENT

MC NATIONWIDE CLAIMANT LISTING
September 09, 2010

Cust	AZ	CA	CO	ID	MT	OR	National Total
GUNTER JEAN I PO BOX 1902 CARSON CITY, NV 89702-1902	CLAIMANT	CLAIMANT	CLAIMANT	CLAIMANT	CLAIMANT	CLAIMANT	1
GUNTER JEREMIAH B 701 SPARKS AVE AUSTIN, TX 78705		8					8
GUNTER MIKE 11802 MERIDIAN E # 112 PUYALLUP, WA 98373-3542		1					1
MULWEE LAURA 110 TERRACE PL MORGANTON, NC 28655-3774		8					8

**UNITED STATES DEPARTMENT OF THE INTERIOR
BUREAU OF LAND MANAGEMENT**

**MC NATIONWIDE CLAIMANT LISTING
September 09, 2010**

Cust	AZ CLAIMANT	National Total
TAYLOR NANCY W 2310 MCCONNAUGHEY LN MORGANTON, NC 28655	8	8

UNITED STATES DEPARTMENT OF THE INTERIOR
BUREAU OF LAND MANAGEMENT

MC NATIONWIDE CLAIMANT LISTING
September 09, 2010

Cust	AZ	National
	CLAIMANT	Total
SMITH KIMBALL E 409 W UNION ST MORGANTON, NC 28655	8	8

UNITED STATES DEPARTMENT OF THE INTERIOR
BUREAU OF LAND MANAGEMENT

MC NATIONWIDE CLAIMANT LISTING
September 09, 2010

Cust	AZ	National
	CLAIMANT	Total
SMITH KIMBALL E 409 W UNION ST MORGANTON, NC 28655	8	8

694

DMC 334201

MAINTENANCE FEE WAIVER CERTIFICATION

FORM APPROVED
OMB NO. 1004-0114
Expires: February 28, 2010

SEE INSTRUCTIONS ON REVERSE

1. This small miner waiver is filed for the assessment year beginning at noon on September 1, 2009 and ending at noon on September 1, 2010
2. The undersigned and all related parties owned ten or fewer mining claims, mill, or tunnel sites located and maintained on Federal lands in the United States of America on September 1, 2009
3. The undersigned have performed the assessment work **required by law** for each mining claim listed **prior to filing this waiver** and understand that by filing this form; an affidavit of assessment work **must** be recorded by the December 30th following the filing of this waiver.
4. The undersigned understand that if the assessment work obligation has not yet come due under 30 U.S.C. 28 (for those claims in their first assessment year only); a notice of intent to hold reciting this condition **must** be recorded by the December 30th following the filing of this waiver.
5. The undersigned understand that mill and tunnel sites may also be listed upon this waiver and be waived from payment of the maintenance fee; and that a notice of intent to hold for these sites is required to be recorded by the December 30th immediately following the filing of this waiver.
6. The undersigned understand and acknowledge that pursuant to 43 U.S.C. 1212 and 18 U.S.C. 1001; the filing or recording of a false, fictitious, or fraudulent document with the Bureau of Land Management may result in a fine of up to \$250,000, a prison term not to exceed five years, or both.
7. The mining claims, mill or tunnel sites for which this waiver from payment of the maintenance fees is requested are:

CLAIM OR SITE NAME	BLM RECORDATION SERIAL NUMBER
1. <u>Eastern</u>	<u>334201</u>
2. <u>Lucky #10</u>	<u>334202</u>
3. <u>Southern</u>	<u>334203</u>
4. <u>Western</u>	<u>334204</u>
5. <u>G-1</u>	<u>352432</u>
6. <u>G-2</u>	<u>352433</u>
7. <u>G-3</u>	<u>352434</u>
8. <u>G-4</u>	<u>352435</u>
9.	
10.	

The owner(s) (claimants) of the above mining claims and sites are:

Benjamin J. Gunter
(Owner's Name - Please Print)
92 Linview Drive
(Street or P.O. Box)
Nebo N.C. 28761
(City) (State) (Zip Code)

Benjamin J. Gunter
(Owner's Signature)

Geraldine F. Gunter
(Owner's Name - Please Print)
92 Linview Drive
(Street or P.O. Box)
Nebo N.C. 28761
(City) (State) (Zip Code)

Geraldine F. Gunter
(Owner's Signature)

Jeremiah B. Gunter
(Owner's Name - Please Print)
701 Sparks Ave.
(Street or P.O. Box)
Austin Texas 78705
(City) (State) (Zip Code)

Jeremiah Benson Gunter
(Owner's Signature)

9/23/09 TES

ENTERED INTO COMPUTER

Mary Allison
(Owner's Name - Please Print)

200 Jefferson NE Apt #2
(Street or P.O. Box)

John W. Ervin Jr.
(Owner's Name - Please Print)

2310 McConnaughey Lane
(Street or P.O. Box)

Nancy W. Taylor
(Owner's Name - Please Print)

2310 McConnaughey Lane
(Street or P.O. Box)

Laura E. ~~Randolph~~ Mulwa
(Owner's Name - Please Print)

110 Terrace Place
(Street or P.O. Box)

Mary Allison
(Owner's Signature)

Albuquerque N.M. 87108
(City) (State) (Zip Code)

John W. Ervin Jr.
(Owner's Signature)

Morganton N.C. 28655
(City) (State) (Zip Code)

Nancy W. Taylor
(Owner's Signature)

Morganton N.C. 28655
(City) (State) (Zip Code)

Laura E. Mulwa
(Owner's Signature)

Morganton N.C. 28655
(City) (State) (Zip Code)

INSTRUCTIONS

1. This certification is made under the provisions of § 1744 of Title 43 and § 28-28k of Title 30 of the United States Code; and the regulations thereunder (43 CFR Part 3830).
2. The claimant(s) **must** fill in the dates in paragraph 1 for the beginning and ending of the assessment year for which this waiver is sought.
3. The claimant(s) **must** fill in the date in paragraph 2 for the beginning of the assessment year for which this waiver is sought.
4. All claim and site names and Bureau of Land Management (BLM) serial numbers **must** be listed for the mining claims, mill sites, and tunnel sites for which the waiver is sought.
5. All owners of the mining claims, mill sites, and tunnel sites and their addresses **must** be given.
6. This waiver form **must** be signed by all the claimants or their designated agent, in original form. If an agent is designated, a notarized designation of agent, signed by all of the claimants with proper address given, **must** be submitted with this waiver.

7. This form **must** be filed no later than September 1st for the upcoming assessment year in the BLM State Office where the mining claims or sites are recorded, or the waiver cannot be granted by the BLM. (Example: to obtain a waiver for the assessment year 2000, which begins at noon on September 1, 1999, you **must** qualify for and file for a waiver no later than September 1, 1999, in the proper BLM State Office).
8. For all mining claims which require assessment work, you **must** record an affidavit of labor on or before the December 30th immediately following the filing of this waiver. For all other mining claims or sites waived, you must record a notice of intent to hold on or before the December 30th immediately following the filing of this waiver.
9. Mill and tunnel sites may also be listed upon this waiver and be waived from payment of the maintenance fee. A notice of intent to hold for these sites is required to be filed by the December 30th following the filing of this waiver.

NOTICE/BURDEN HOURS STATEMENT

The Privacy Act of 1974, as amended, and the regulation in 43 CFR 2.48(d) provide that you be furnished the following information in connection with the information required by this certification of waiver from rental fees.

AUTHORITY: 30 U.S.C. 28-28k; 43 U.S.C. 1201, 1457, 1740, and 1744; and 43 CFR 3830.

PRINCIPLE PURPOSE: This information is to be used to verify that the owner(s) (claimants) of a mining claim has complied with 30 U.S.C. 28f and is entitled to perform assessment work in lieu of paying the maintenance fee for the mining claims listed on this form.

ROUTINE USE: (1) Adjudication of the claimant(s) certification of waiver from paying the maintenance fee otherwise required by 30 U.S.C. 28f. (2) Disclosure may be made to appropriate Federal agencies when location is made within the agency's geographic area of responsibility. (3) Information from the record and/or the record will be transferred to the appropriate Federal, State, or local agency, or a member of the public in response to a specific request for pertinent information. (4) Information may also be provided to the Department of Justice or in a proceeding before a court or adjudicative body; or to Federal, State, local or foreign agencies when needed for enforcement of civil or criminal codes or applicable regulations concerning title rights upon the public land.

EFFECT OF NOT PROVIDING INFORMATION: Disclosure of this information is required by 30 U.S.C. 28f and 43 CFR Part 3830 for those qualified claimants wishing to take the small miner waiver allowed. Failure to supply the information required in this form to support the claimants certification of waiver from payment of the otherwise required maintenance fees will result in the waiver being disallowed and the mining claims subject to forfeiture by BLM under 30 U.S.C. 28i.

The Paperwork Reduction Act of 1995 requires us to inform you that:

This information is being collected to allow the BLM to determine if you qualify for a waiver from the payment of \$100 per mining claim or site maintenance fee established in 30 U.S.C. 28f and the implementing regulations at 43 CFR 3830. A response to this request is required in accordance with the statute to obtain your benefit.

BLM would like you to know that you do not have to respond to this, or any other, Federal agency-sponsored information collection unless it displays a currently valid OMB control number.

Public reporting burden for this form is estimated to average 20 minutes (.33 hours) per response, including time to review instructions, gathering and maintaining data, and completing and reviewing the form. Direct comments regarding this burden estimate, or any other aspect of this form, to the U.S. Department of the Interior, Bureau of Land Management, (1004-0114) Bureau Information Collection Clearance Officer (WO-630), Mail Stop 401 LS, 1849 C St., N.W., Washington, D.C. 20240.

ARIZONA
FOR OFFICIAL USE ONLY

RECEIVED
BLM AZ STATE OFFICE
AUG 13 10:17 AM 2009

Kimball E. Smith
(Owner's Name - Please Print)

409 W. Union Street
(Street or P.O. Box)

Kimball E. Smith
(Owner's Signature)

Morganton N.C. 28655
(City) (State) (Zip Code)

(Owner's Name - Please Print)

(Street or P.O. Box)

(Owner's Signature)

(City) (State) (Zip Code)

(Owner's Name - Please Print)

(Street or P.O. Box)

(Owner's Signature)

(City) (State) (Zip Code)

(Owner's Name - Please Print)

(Street or P.O. Box)

(Owner's Signature)

(City) (State) (Zip Code)

INSTRUCTIONS

1. This certification is made under the provisions of § 1744 of Title 43 and § 28-28k of Title 30 of the United States Code; and the regulations thereunder (43 CFR Part 3830).
2. The claimant(s) **must** fill in the dates in paragraph 1 for the beginning and ending of the assessment year for which this waiver is sought.
3. The claimant(s) **must** fill in the date in paragraph 2 for the beginning of the assessment year for which this waiver is sought.
4. All claim and site names and Bureau of Land Management (BLM) serial numbers **must** be listed for the mining claims, mill sites, and tunnel sites for which the waiver is sought.
5. All owners of the mining claims, mill sites, and tunnel sites and their addresses **must** be given.
6. This waiver form **must** be signed by all the claimants or their designated agent, in original form. If an agent is designated, a notarized designation of agent, signed by all of the claimants with proper address given, **must** be submitted with this waiver.
7. This form **must** be filed no later than September 1st for the upcoming assessment year in the BLM State Office where the mining claims or sites are recorded, or the waiver cannot be granted by the BLM. (Example: to obtain a waiver for the assessment year 2000, which begins at noon on September 1, 1999, you **must** qualify for and file for a waiver no later than September 1, 1999, in the proper BLM State Office).
8. For all mining claims which require assessment work, you **must** record an affidavit of labor on or before the December 30th immediately following the filing of this waiver. For all other mining claims or sites waived, you **must** record a notice of intent to hold on or before the December 30th immediately following the filing of this waiver.
9. Mill and tunnel sites may also be listed upon this waiver and be waived from payment of the maintenance fee. A notice of intent to hold for these sites is required to be filed by the December 30th following the filing of this waiver.

NOTICE/BURDEN HOURS STATEMENT

The Privacy Act of 1974, *as amended*, and the regulation in 43 CFR 2.48(d) provide that you be furnished the following information in connection with the information required by this certification of waiver from rental fees.

AUTHORITY: 30 U.S.C. 28-28k; 43 U.S.C. 1201, 1457, 1740, and 1744; and 43 CFR 3830.

PRINCIPLE PURPOSE: This information is to be used to verify that the owner(s) (claimants) of a mining claim has complied with 30 U.S.C. 28f and is entitled to perform assessment work in lieu of paying the maintenance fee for the mining claims listed on this form.

ROUTINE USE: (1) Adjudication of the claimant(s) certification of waiver from paying the maintenance fee otherwise required by 30 U.S.C. 28f. (2) Disclosure may be made to appropriate Federal agencies when location is made within the agency's geographic area of responsibility. (3) Information from the record and/or the record will be transferred to the appropriate Federal, State, or local agency, or a member of the public in response to a specific request for pertinent information. (4) Information may also be provided to the Department of Justice or in a proceeding before a court or adjudicative body; or to Federal, State, local or foreign agencies when needed for enforcement of civil or criminal codes or applicable regulations concerning title rights upon the public land.

EFFECT OF NOT PROVIDING INFORMATION: Disclosure of this information is required by 30 U.S.C. 28f and 43 CFR Part 3830 for those qualified claimants wishing to take the small miner waiver allowed. Failure to supply the information required in this form to support the claimants certification of waiver from payment of the otherwise required maintenance fees will result in the waiver being disallowed and the mining claims subject to forfeiture by BLM under 30 U.S.C. 28i.

The Paperwork Reduction Act of 1995 requires us to inform you that: This information is being collected to allow the BLM to determine if you qualify for a waiver from the payment of \$100 per mining claim or site maintenance fee established in 30 U.S.C. 28f and the implementing regulations at 43 CFR 3830. A response to this request is required in accordance with the statute to obtain your benefit.

BLM would like you to know that you do not have to respond to this, or any other, Federal agency-sponsored information collection unless it displays a currently valid OMB control number.

Public reporting burden for this form is estimated to average 20 minutes (.33 hours) per response, including time to review instructions, gathering and maintaining data, and completing and reviewing the form. Direct comments regarding this burden estimate, or any other aspect of this form, to the U.S. Department of the Interior, Bureau of Land Management, (1004-0114) Bureau Information Collection Clearance Officer (WO-630), Mail Stop 401 LS, 1849 C St., N.W., Washington, D.C. 20240.

FOR OFFICIAL USE ONLY
RECEIVED
BLM AZ STATE OFFICE
AUG 13 2009
RECEIVED
AZ STATE OFFICE
PHOENIX, ARIZONA

When Recorded Return Document to:
Benjamin J. Gunter
92 Linview Drive
Nebo, N.C. 28761

Check here is this is a change of address.

Telephone: 828-442-3842

E-mail address: _____

AFFIDAVIT OF PERFORMANCE OF ANNUAL WORK

1. State of Arizona, County of Yuma ss:
 2. I (Name) Benjamin J. Gunter
 3. Reside at (Address) 92 Linview Drive

RECEIVED
 YUMA STATE OFFICE
 2009 AUG 13 A 10:21
 PHOENIX, ARIZONA
 BLM
 Date
 Stamp

City Nebo County McDowell

State NC Zip 28761 being duly sworn, depose and say that I am a citizen of the United States, more than eighteen years of age, and that all of the facts set forth in this affidavit, subject to the provisions and penalties of 18 U.S.C. 1001 pertaining to the filing of false, fictitious, or fraudulent statements with the United States, are true and correct according to the best of my knowledge, information and belief.

4. Owner's name and address (If not shown in Items 1-3 above). _____

5. That I am personally acquainted with the mining claim(s). The work and improvements were made by and at the expense of the owner(s) of said claim(s). Said contiguous group of claims, listed on this document, are situated in the

Gila City Dome (optional) Mining District; Yuma County, Arizona.

Line No.	AMC NUMBER	CLAIM/SITE NAME	COUNTY RECORDER DATA (If available)	TWP	RNG	SEC
1	334201	Eastern		8S 8S	21W 21W	S11 S12
2	334202	Lucky #10		8S	21W	S11
3	334203	Southern		8S	21W	S11
4	334204	Western		8S 8S	21W 21W	S10 S11
5	352432	G-1		8S	21W	S10
6	352433	G-2		8S	21W	S10

9/23/09

ENTERED INTO COMPUTER

RECEIVED
BLM ARIZONA STATE OFFICE
PHOENIX, ARIZONA
2009 AUG 13 A 10:2

BLM
Date
Stamp

7	352434	G-3		85	21 ^W	512
8	352435	G-4		85	21 ^W	512
9						
10						

6. That between the dates starting at 12 o'clock noon on September 1, 20 08 and ending at 12 o'clock noon on September 1, 20 09 at least \$ 3872.⁰⁰ dollars worth of work and improvements were done and performed upon said claim(s) or upon one or more of a contiguous group of claims for the benefit of all, wholly or partly outside of a contiguous group of claims for the benefit of all, not including the location work.

7. That the following persons were employed to perform the work and improvements described herein: Jeremiah Gunter, Benjamin Gunter, Doyle Maddie

8. That the work and improvements performed were: Improvements to roads to site sampling areas, Geochemical tests on samples, Geophysical surveys of sites, cleanup of areas on claims

9. Dated: 8-11-09 Signature: Benjamin J. Gunter

SUBSCRIBED AND SWORN TO before me, a Notary Public, this 11 day of Aug 20 09

By: HARRY C. HESS

Notary Public Harry C. Hess

My Commission Expires 24 May 2011

Bureau of Land Management
Arizona State Office
www.az.blm.gov

No. of Claims: 8 x \$10 = 80.00
Check No.: CASH Init. CHG
Receipt No.: 1976574 132449 TEMP
For BLM Use Only

United States Department of the Interior
Bureau of Land Management
 BUSINESS & SUPPORT SVCS DIV
 ONE N CENTRAL AVE SUITE 800
 PHOENIX, AZ 85004 -4427
 Phone: (602) 417-9200

Receipt

No: 1976574

Transaction #: 2040551	
Date of Transaction: 08/13/2009	
CUSTOMER:	BENJAMIN J GUNTER 92 LINVIEW DR NEBO,NC 28761-9409 US

LINE #	QTY	DESCRIPTION	REMARKS	UNIT PRICE	TOTAL
1	1.00	LOCATABLE MINERALS / MINING CLAIMS- NOT NEW-UNADJUD,ONE AUTH NO. ONLY / MINING CLAIM MONEY RECEIVED CASES: AMC334201/\$80.00	WAIV & POL (8)	- n/a -	80.00
TOTAL:					\$80.00

PAYMENT INFORMATION					
1	AMOUNT:	80.00	POSTMARKED:	N/A	
	TYPE:	CASH	RECEIVED:	08/13/2009	
	NAME:	GUNTER, BENJAMIN J 92 LINVIEW DR NEBO NC 28761-9409 US			

REMARKS

This receipt was generated by the automated BLM Collections and Billing System and is a paper representation of a portion of the official electronic record contained therein.

Form 1370-18
(July 1984)

UNITED STATES
DEPARTMENT OF THE INTERIOR
BUREAU OF LAND MANAGEMENT

132449

Date AUG 13, 09

TEMPORARY RECEIPT

Received \$ 80.00 CASH

On account of Benjamin J. GUNTER

WAIVER & POL (8)

Received from: AMC 334201

Eric Gong

Credit is subject to
clearing of any checks
**This is not a permit,
license, or lease.**

ACCOUNTING OFFICE

UNITED STATES
DEPARTMENT OF THE INTERIOR
BUREAU OF LAND MANAGEMENT

MAINTENANCE FEE WAIVER CERTIFICATION

ELC

FORM APPROVED
OMB NO. 1004-0114

Expires: February 28, 2010

AMC 352432
AMC 334201

238

SEE INSTRUCTIONS ON PAGE 2

1. This small miner waiver is filed for the assessment year beginning at noon on September 1, 2008 and ending at noon on September 1, 2009.
2. The undersigned and all related parties owned ten or fewer mining claims, mill, or tunnel sites located and maintained on Federal lands in the United States of America on September 1, 2008.
3. The undersigned have performed the assessment work required by law for each mining claim listed prior to filing this waiver and understand that by filing this form; an affidavit of assessment work must be recorded by the December 30th following the filing of this waiver.
4. The undersigned understand that if the assessment work obligation has not yet come due under 30 U.S.C. 28 (for those claims in their first assessment year only); a notice of intent to hold reciting this condition must be recorded by the December 30th following the filing of this waiver.
5. The undersigned understand that mill and tunnel sites may also be listed upon this waiver and be waived from payment of the maintenance fee; and that a notice of intent to hold for these sites is required to be recorded by the December 30th immediately following the filing of this waiver.
6. The undersigned understand and acknowledge that pursuant to 43 U.S.C. 1212 and 18 U.S.C. 1001; the filing or recording of a false, fictitious, or fraudulent document with the Bureau of Land Management may result in a fine of up to \$250,000, a prison term not to exceed five years, or both.
7. The mining claims, mill or tunnel sites for which this waiver from payment of the maintenance fees is requested are:

CLAIM OR SITE NAME	BLM RECORDATION SERIAL NUMBER
1. Eastern	334201
2. Lucky #10	334202
3. Southern	334203
4. Western	334204
5. G-1	352432
6. G-2	352433
7. G-3	352434
8. G-4	352435
9.	
10.	

The owner(s) (claimants) of the above mining claims and sites are:

Benjamin J. Gunter ✓
(Owner's Name - Please Print)

Benjamin J. Gunter
(Owner's Signature)

92 Linview Drive
(Street or P.O. Box)

Nebo N.C. 28761
(City) (State) (Zip Code)

Geraldine F. Gunter ✓
(Owner's Name - Please Print)

Geraldine F. Gunter
(Owner's Signature)

92 Linview Drive
(Street or P.O. Box)

Nebo N.C. 28761
(City) (State) (Zip Code)

Jeremiah B. Gunter ✓
(Owner's Name - Please Print)

Jeremiah B. Gunter
(Owner's Signature)

701 Sparks Ave.
(Street or P.O. Box)

Austin Texas 78705
(City) (State) (Zip Code)

ENTERED IN COMPUTER
RE 9/16/08

Mary Allison ✓ (Owner's Name - Please Print)	Mary Allison (Owner's Signature)
200 Jefferson NE, Apt. #2 (Street or P.O. Box)	Albuquerque N.M. 87108 (City) (State) (Zip Code)
John W. Ervin Jr. ✓ (Owner's Name - Please Print)	John W. Ervin Jr. (Owner's Signature)
2310 McConnaughey Lane (Street or P.O. Box)	Morganton N.C. 28655 (City) (State) (Zip Code)
Nancy W. Taylor ✓ (Owner's Name - Please Print)	Nancy W. Taylor (Owner's Signature)
2310 McConnaughey Lane (Street or P.O. Box)	Morganton N.C. 28655 (City) (State) (Zip Code)
Laura E. Randolph ✓ (Owner's Name - Please Print)	Laura E. Randolph (Owner's Signature)
110 Terrace Place (Street or P.O. Box)	Morganton N.C. 28655 (City) (State) (Zip Code)

Title 18 U.S.C. Section 1001 and Title 43 U.S.C. Section 1212 makes it a crime for any person knowingly and willfully to make to any department or agency of the United States any false, fictitious or fraudulent statements or representations as to any matter within its jurisdiction.

INSTRUCTIONS

1. This certification is made under the provisions of §1744 of Title 43 and § 28-28k of Title 30 of the United States Code; and the regulations thereunder (43 CFR Part 3830).
2. The claimant(s) must fill in the dates in paragraph 1 for the beginning and ending of the assessment year for which this waiver is sought.
3. The claimant(s) must fill in the date in paragraph 2 for the beginning of the assessment year for which this waiver is sought.
4. All claim and site names and Bureau of Land Management (BLM) serial numbers must be listed for the mining claims, mill sites, and tunnel sites for which the waiver is sought.
5. All owners of the mining claims, mill sites, and tunnel sites and their addresses must be given.
6. This waiver form must be signed by all the claimants or their designated agent, in original form. If an agent is designated, a notarized designation of agent, signed by all of the claimants with proper address given, must be submitted with this waiver.
7. This form must be filed no later than September 1st for the upcoming assessment year in the BLM State Office where the mining claims or sites are recorded, or the waiver cannot be granted by the BLM. (Example: to obtain a waiver for the assessment year 2000, which begins at noon on September 1, 1999, you must qualify for and file for a waiver no later than September 1, 1999, in the proper BLM State Office).
8. For all mining claims which require assessment work, you must record an affidavit of labor on or before the December 30th immediately following the filing of this waiver. For all other mining claims or sites waived, you must record a notice of intent to hold on or before the December 30th immediately following the filing of this waiver.
9. Mill and tunnel sites may also be listed upon this waiver and be waived from payment of the maintenance fee. A notice of intent to hold for these sites is required to be filed by the December 30th following the filing of this waiver.

FOR OFFICIAL USE ONLY

2008 AUG 14 10:39

RECEIVED
B.L.M. AZ STATE OFFICE

Kimball E. Smith

(Owner's Name - Please Print)

409 W. Union Street

(Street or P.O. Box)

(Owner's Name - Please Print)

(Street or P.O. Box)

(Owner's Name - Please Print)

(Street or P.O. Box)

(Owner's Name - Please Print)

(Street or P.O. Box)

Kimball E. Smith

(Owner's Signature)

Morganton

(City)

N.C.

(State)

28655

(Zip Code)

(Owner's Signature)

(City)

(State)

(Zip Code)

(Owner's Signature)

(City)

(State)

(Zip Code)

(Owner's Signature)

(City)

(State)

(Zip Code)

Title 18 U.S.C. Section 1001 and Title 43 U.S.C. Section 1212 makes it a crime for any person knowingly and willfully to make to any department or agency of the United States any false, fictitious or fraudulent statements or representations as to any matter within its jurisdiction.

INSTRUCTIONS

- 1. This certification is made under the provisions of §1744 of Title 43 and § 28-28k of Title 30 of the United States Code; and the regulations thereunder (43 CFR Part 3830).
2. The claimant(s) must fill in the dates in paragraph 1 for the beginning and ending of the assessment year for which this waiver is sought.
3. The claimant(s) must fill in the date in paragraph 2 for the beginning of the assessment year for which this waiver is sought.
4. All claim and site names and Bureau of Land Management (BLM) serial numbers must be listed for the mining claims, mill sites, and tunnel sites for which the waiver is sought.
5. All owners of the mining claims, mill sites, and tunnel sites and their addresses must be given.
6. This waiver form must be signed by all the claimants or their designated agent, in original form. If an agent is designated, a notarized designation of agent, signed by all of the claimants with proper address given, must be submitted with this waiver.
7. This form must be filed no later than September 1st for the upcoming assessment year in the BLM State Office where the mining claims or sites are recorded, or the waiver cannot be granted by the BLM. (Example: to obtain a waiver for the assessment year 2000, which begins at noon on September 1, 1999, you must qualify for and file for a waiver no later than September 1, 1999, in the proper BLM State Office).
8. For all mining claims which require assessment work, you must record an affidavit of labor on or before the December 30th immediately following the filing of this waiver. For all other mining claims or sites waived, you must record a notice of intent to hold on or before the December 30th immediately following the filing of this waiver.
9. Mill and tunnel sites may also be listed upon this waiver and be waived from payment of the maintenance fee. A notice of intent to hold for these sites is required to be filed by the December 30th following the filing of this waiver.

FOR OFFICIAL USE ONLY

PHOENIX, ARIZONA

2008 AUG 14 10:39

(Continued on page 3)

RECEIVED B.L.M. AZ STATE OFFICE

(Form 3830-2, page 2)

When Recorded Return Document to:

Benjamin J. Gunter
92 Linview Drive
Nebo, N. C. 28761

Check here is this is a change of address.

Telephone: 828-442-3842

E-mail address: _____

AFFIDAVIT OF PERFORMANCE OF ANNUAL WORK

1. State of Arizona, County of Yuma ss:

2. I (Name) Benjamin J. Gunter

3. Reside at (Address) 92 Linview Drive

City Nebo County Mc Dowell

State NC Zip 28761 being duly sworn, depose and say that I am a citizen of the United States, more than eighteen years of age, and that all of the facts set forth in this affidavit, subject to the provisions and penalties of 18 U.S.C. 1001 pertaining to the filing of false, fictitious, or fraudulent statements with the United States, are true and correct according to the best of my knowledge, information and belief.

4. Owner's name and address (if not shown in Items 1-3 above). _____

5. That I am personally acquainted with the mining claim(s). The work and improvements were made by and at the expense of the owner(s) of said claim(s). Said contiguous group of claims, listed on this document, are situated in the

Gila City Dome (optional) Mining District; Yuma County, Arizona.

Line No.	AMC NUMBER	CLAIM/SITE NAME	COUNTY RECORDER DATA (if available)	TWP	RNG	SEC
1	334201	Eastern		8S	21W	S11
2	334202	Lucky #10		8S	21W	S12
3	334203	Southern		8S	21W	S11
4	334204	Western		8S	21W	S10
5	352432	G-1		8S	21W	S11
6	352433	G-2		8S	21W	S10

RECEIVED
 B.L.M. AZ STATE OFFICE
 PHOENIX, ARIZONA
 2008 AUG 14 A 10:39
 BLM
 Date
 Stamp

RECEIVED
BLM ARIZONA STATE OFFICE
2008 AUG 14 A 10:39
PHOENIX, ARIZONA

BLM
Date
Stamp

7	352434	G-3		85	21 W	S 12
8	352435	G-4		85	21 W	S 12
9						
10						

6. That between the dates starting at 12 o'clock noon on September 1, 2007 and ending at 12 o'clock noon on September 1, 2008 at least \$ 5251.00 dollars worth of work and improvements were done and performed upon said claim(s) or upon one or more of a contiguous group of claims for the benefit of all, wholly or partly outside of a contiguous group of claims for the benefit of all, not including the location work.


7. That the following persons were employed to perform the work and improvements described herein: Jeremiah Gunter, Andrew Gritz, Matt Burgess and Benjamin's Gunter.

8. That the work and improvements performed were: Road improvement to sites for sampling, geological sampling and assessment work, including additional geophysical IP, Structural geology mapping, site preparation for Geo-chem etc

9. Dated: Aug 11, 2008 Signature: Benjamin J. Hess

SUBSCRIBED AND SWORN TO before me, a Notary Public, this 11 day of August, 2008

By: HARRY C. HESS
Notary Public Harry C. Hess
My Commission Expires May 24 2011



Bureau of Land Management
Arizona State Office
www.az.blm.gov

No. of Claims: 8 x \$10 = 80.00
Check No.: CASH Init. ERG
Receipt No.: 1818657
For BLM Use Only

Form: MCF108
Revised Jan. 2006
Page 2 of 2

United States Department of the Interior
Bureau of Land Management
 BUSINESS & SUPPORT SVCS DIV
 ONE N CENTRAL AVE SUITE 800
 PHOENIX, AZ 85004 -4427
 Phone: (602) 417-9200

Receipt

No: 1761132

Transaction #: 1818657**Date of Transaction:** 08/14/2008

CUSTOMER:	BENJAMIN J GUNTER 92 LINVIEW DRIVE NEBO, NC 28761
------------------	---

LINE #	QTY	DESCRIPTION	REMARKS	UNIT PRICE	TOTAL
1	1.00	LOCATABLE MINERALS / MINING CLAIMS-NOT NEW-UNADJUD, ONE AUTH NO. ONLY / MINING CLAIM MONEY RECEIVED (455) CASES: AMC334201/\$80.00	WAIV-2009 &POL (8)	- n/a -	80.00
TOTAL:					\$80.00

PAYMENT INFORMATION

1	AMOUNT:	\$80.00	POSTMARKED:	N/A
	TYPE:	CASH	RECEIVED:	08/14/2008
	NAME:	GUNTER, BENJAMIN J 92 LINVIEW DRIVE NEBO NC 28761		

REMARKS

This receipt was generated by the automated BLM Collections and Billing System and is a paper representation of a portion of the official electronic record contained therein.

When Recorded Return Document to:
Benjamin J. Gunter
92 Linview Dr.
Nebo, N.C. 28761

Check here is this is a change of address.

Telephone: 828-442-3842

E-mail address: _____

AMC 352432
 AMC 334201

AFFIDAVIT OF PERFORMANCE OF ANNUAL WORK

1. State of Arizona, County of Yuma ss:

2. I (Name) Benjamin J. Gunter

3. Reside at (Address) 92 Linview Drive

City Nebo County McDowell

RECEIVED
 BLM
 AZ STATE OFFICE
 2007 AUG 15 P 3:11
 PHOENIX, ARIZONA
 BLM
 Date
 Stamp

State NC Zip 28761 being duly sworn, depose and say that I am a citizen of the United States, more than eighteen years of age, and that all of the facts set forth in this affidavit, subject to the provisions and penalties of 18 U.S.C. 1001 pertaining to the filing of false, fictitious, or fraudulent statements with the United States, are true and correct according to the best of my knowledge, information and belief.

4. Owner's name and address (If not shown in Items 1-3 above). _____

5. That I am personally acquainted with the mining claim(s). The work and improvements were made by and at the expense of the owner(s) of said claim(s). Said contiguous group of claims, listed on this document, are situated in the Gila City/Dome (optional) Mining District; Yuma County, Arizona.

Line No.	AMC NUMBER	CLAIM/SITE NAME	COUNTY RECORDER DATA (If available)	TWP	RNG	SEC
1	334201	Eastern		8S 8S	21W 21W	S11 S12
2	334202	Lucky #10		8S	21W	S11
3	334203	Southern		8S	21W	S11
4	334204	Western		8S 8S	21W 21W	S10 S11
5	352432	G-1		8S	21W	S10
6	352433	G-2		8S	21W	S10

ENTERED IN COMPUTER

RE 8/24/07

8/5c

AFFIDAVIT OF PERFORMANCE OF ANNUAL WORK – page 2

RECEIVED
B.L.M. AZ STATE OFFICE
2007 AUG 15 P 3:11
PHOENIX, ARIZONA

BLM
Date
Stamp

7	352434	G-3		8 ^S	21 ^W	5 ¹²
8	352435	G-4		8 ^S	21 ^W	5 ¹²
9						
10						

6. That between the dates starting at 12 o'clock noon on September 1, 20 06 and ending at 12 o'clock noon on September 1, 20 07 at least \$ 5750.⁰⁰ dollars worth of work and improvements were done and performed upon said claim(s) or upon one or more of a contiguous group of claims for the benefit of all, wholly or partly outside of a contiguous group of claims for the benefit of all, not including the location work.

7. That the following persons were employed to perform the work and improvements described herein: _____

Benjamin Gunter, Jeremiah Gunter and Robert Moritz

8. That the work and improvements performed were: Geological sampling and assessment work including geophysical IP, structural geological mapping and sampling (minor and bed) Permit work & road improvement work.

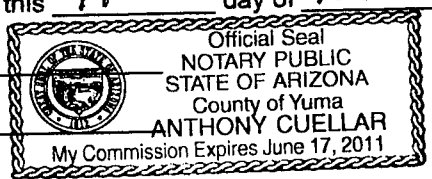
9. Dated: Aug 14th Signature: Benjamin J. Gunter
2007

SUBSCRIBED AND SWORN TO before me, a Notary Public, this 14th day of Aug 20 07

By: BENJAMIN GUNTER

Notary Public Anthony Cuellar

My Commission Expires JUNE 17, 2011



Bureau of Land Management
Arizona State Office
www.az.blm.gov

No. of Claims: 8 x \$10 = 80.00
Check No.: CASH Init. SC
Receipt No.: 1545074
For BLM Use Only

Form: MCF108
Revised Jan. 2006
Page 2 of 2

United States Department of the Interior
Bureau of Land Management
 BUSINESS & SUPPORT SVCS DIV
 ONE N CENTRAL AVE SUITE 800
 PHOENIX, AZ 85004 -4427
 Phone: (602) 417-9200

Receipt

No: 1545074

Transaction #: 1596455	
Date of Transaction: 08/15/2007	
CUSTOMER:	BENJAMIN J GUNTER 92 LINVIEW DRIVE NEBO,NC 28761

LINE #	QTY	DESCRIPTION	REMARKS	UNIT PRICE	TOTAL
1	1.00	LOCATABLE MINERALS / MINING CLAIMS-NOT NEW-UNADJUD,ONE AUTH NO. ONLY / MINING CLAIM MONEY RECEIVED (455) CASES: AMC334201/\$80.00	POL 2007 + WAIVER 2008 (8)	- n/a -	80.00
TOTAL:					\$80.00

PAYMENT INFORMATION					
1	AMOUNT:	\$80.00	POSTMARKED:	N/A	
	TYPE:	CASH	RECEIVED:	08/15/2007	
	NAME:	GUNTER, BENJAMIN J 92 LINVIEW DRIVE NEBO NC 28761			

REMARKS

This receipt was generated by the automated BLM Collections and Billing System and is a paper representation of a portion of the official electronic record contained therein.

UNITED STATES DEPARTMENT OF THE INTERIOR
BUREAU OF LAND MANAGEMENT

231
B

FORM APPROVED
OMB NO. 1004-0114
Expires: February 28, 2010
AMC 334201

MAINTENANCE FEE WAIVER CERTIFICATION

SEE INSTRUCTIONS ON REVERSE

1. This small miner waiver is filed for the assessment year beginning at noon on September 1, ~~2007~~ and ending at noon on September 1, ~~2008~~.
2. The undersigned and all related parties owned ten or fewer mining claims, mill, or tunnel sites located and maintained on Federal lands in the United States of America on September 1, ~~2007~~.
3. The undersigned have performed the assessment work **required by law** for each mining claim listed **prior to filing this waiver** and understand that by filing this form; an affidavit of assessment work **must** be recorded by the December 30th following the filing of this waiver.
4. The undersigned understand that if the assessment work obligation has not yet come due under 30 U.S.C. 28 (for those claims in their first assessment year only); a notice of intent to hold reciting this condition **must** be recorded by the December 30th following the filing of this waiver.
5. The undersigned understand that mill and tunnel sites may also be listed upon this waiver and be waived from payment of the maintenance fee; and that a notice of intent to hold for these sites is required to be recorded by the December 30th immediately following the filing of this waiver.
6. The undersigned understand and acknowledge that pursuant to 43 U.S.C. 1212 and 18 U.S.C. 1001; the filing or recording of a false, fictitious, or fraudulent document with the Bureau of Land Management may result in a fine of up to \$250,000, a prison term not to exceed five years, or both.
7. The mining claims, mill or tunnel sites for which this waiver from payment of the maintenance fees is requested are:

AMC 352432

CLAIM OR SITE NAME	BLM RECORDATION SERIAL NUMBER
1. Eastern	334201
2. Lucky #10	334202
3. Southern	334203
4. Western	334204
5. G-1	352432
6. G-2	352433
7. G-3	352434
8. G-4	352435
9.	
10.	

The owner(s) (claimants) of the above mining claims and sites are:

Benjamin J. Gunter
(Owner's Name - Please Print)
92 Linview Drive
(Street or P.O. Box)
Nebo N.C. 28761
(City) (State) (Zip Code)

Benjamin J. Gunter
(Owner's Signature)

Geraldine F. Gunter
(Owner's Name - Please Print)
92 Linview Drive
(Street or P.O. Box)
Nebo N.C. 28761
(City) (State) (Zip Code)

Geraldine F. Gunter
(Owner's Signature)

Jeremiah B. Gunter
(Owner's Name - Please Print)
4920 Campanile Drive
(Street or P.O. Box)
San Diego CA 92115
(City) (State) (Zip Code)

Jeremiah B. Gunter
(Owner's Signature)

(Continued on page 2)

RE 8/22/07

Mary Allison
(Owner's Name - Please Print)

200 Jefferson NE Apt. #2
(Street or P.O. Box)

John W. Ervin Jr.
(Owner's Name - Please Print)

2310 Mc Connaughey Lane
(Street or P.O. Box)

Nancy W. Taylor
(Owner's Name - Please Print)

2310 Mc Connaughey Lane
(Street or P.O. Box)

Laura E. Randolph
(Owner's Name - Please Print)

110 Terrace Place
(Street or P.O. Box)

Mary Allison
(Owner's Signature)

Albuquerque N.M. 87108
(City) (State) (Zip Code)

John W. Ervin Jr.
(Owner's Signature)

Morganton N.C. 28655
(City) (State) (Zip Code)

Nancy W. Taylor
(Owner's Signature)

Morganton N.C. 28655
(City) (State) (Zip Code)

Laura E. Randolph
(Owner's Signature)

Morganton N.C. 28655
(City) (State) (Zip Code)

INSTRUCTIONS

1. This certification is made under the provisions of § 1744 of Title 43 and § 28-28k of Title 30 of the United States Code; and the regulations thereunder (43 CFR Part 3830).
2. The claimant(s) must fill in the dates in paragraph 1 for the beginning and ending of the assessment year for which this waiver is sought.
3. The claimant(s) must fill in the date in paragraph 2 for the beginning of the assessment year for which this waiver is sought.
4. All claim and site names and Bureau of Land Management (BLM) serial numbers must be listed for the mining claims, mill sites, and tunnel sites for which the waiver is sought.
5. All owners of the mining claims, mill sites, and tunnel sites and their addresses must be given.
6. This waiver form must be signed by all the claimants or their designated agent, in original form. If an agent is designated, a notarized designation of agent, signed by all of the claimants with proper address given, must be submitted with this waiver.
7. This form must be filed no later than September 1st for the upcoming assessment year in the BLM State Office where the mining claims or sites are recorded, or the waiver cannot be granted by the BLM. (Example: to obtain a waiver for the assessment year 2000, which begins at noon on September 1, 1999, you must qualify for and file for a waiver no later than September 1, 1999, in the proper BLM State Office).
8. For all mining claims which require assessment work, you must record an affidavit of labor on or before the December 30th immediately following the filing of this waiver. For all other mining claims or sites waived, you must record a notice of intent to hold on or before the December 30th immediately following the filing of this waiver.
9. Mill and tunnel sites may also be listed upon this waiver and be waived from payment of the maintenance fee. A notice of intent to hold for these sites is required to be filed by the December 30th following the filing of this waiver.

NOTICE/BURDEN HOURS STATEMENT

The Privacy Act of 1974, as amended, and the regulation in 43 CFR 2.48(d) provide that you be furnished the following information in connection with the information required by this certification of waiver from rental fees.

AUTHORITY: 30 U.S.C. 28-28k; 43 U.S.C. 1201, 1457, 1740, and 1744; and 43 CFR 3830.

PRINCIPLE PURPOSE: This information is to be used to verify that the owner(s) (claimants) of a mining claim has complied with 30 U.S.C. 28f and is entitled to perform assessment work in lieu of paying the maintenance fee for the mining claims listed on this form.

ROUTINE USE: (1) Adjudication of the claimant(s) certification of waiver from paying the maintenance fee otherwise required by 30 U.S.C. 28f. (2) Disclosure may be made to appropriate Federal agencies when location is made within the agency's geographic area of responsibility. (3) Information from the record and/or the record will be transferred to the appropriate Federal, State, or local agency, or a member of the public in response to a specific request for pertinent information. (4) Information may also be provided to the Department of Justice or in a proceeding before a court or adjudicative body; or to Federal, State, local or foreign agencies when needed for enforcement of civil or criminal codes or applicable regulations concerning title rights upon the public land.

EFFECT OF NOT PROVIDING INFORMATION: Disclosure of this information is required by 30 U.S.C. 28f and 43 CFR Part 3830 for those qualified claimants wishing to take the small miner waiver allowed. Failure to supply the information required in this form to support the claimants certification of waiver from payment of the otherwise required maintenance fees will result in the waiver being disallowed and the mining claims subject to forfeiture by BLM under 30 U.S.C. 28i.

The Paperwork Reduction Act of 1995 requires us to inform you that this information is being collected to allow the BLM to determine if you qualify for a waiver from the payment of \$100 per mining claim or site maintenance fee established in 30 U.S.C. 28f and the implementing regulations at 43 CFR 3830. A response to this request is required in accordance with the statute to obtain your benefit.

BLM would like you to know that you do not have to respond to this, or any other, Federal agency-sponsored information collection unless it displays a currently valid OMB control number.

Public reporting burden for this form is estimated to average 20 minutes (.33 hours) per response, including time to review instructions, gathering and maintaining data, and completing and reviewing the form. Direct comments regarding this burden estimate, or any other aspect of this form, to the U.S. Department of the Interior, Bureau of Land Management, (1004-0114) Bureau Information Collection Clearance Officer (WO-630), Mail Stop 401 LS, 1849 C St., N.W., Washington, D.C. 20240.

PHOENIX, ARIZONA
FOR OFFICIAL USE ONLY

2007 AUG 15 P 3:11

RECEIVED
B.L.M. AZ STATE OFFICE

<u>Kimball F. Smith</u> <small>(Owner's Name - Please Print)</small>	 <small>(Owner's Signature)</small>
<u>409 W. Union Street</u> <small>(Street or P.O. Box)</small>	<u>Morganton N.C. 28655</u> <small>(City) (State) (Zip Code)</small>
<small>(Owner's Name - Please Print)</small>	<small>(Owner's Signature)</small>
<small>(Street or P.O. Box)</small>	<small>(City) (State) (Zip Code)</small>
<small>(Owner's Name - Please Print)</small>	<small>(Owner's Signature)</small>
<small>(Street or P.O. Box)</small>	<small>(City) (State) (Zip Code)</small>
<small>(Owner's Name - Please Print)</small>	<small>(Owner's Signature)</small>
<small>(Street or P.O. Box)</small>	<small>(City) (State) (Zip Code)</small>

INSTRUCTIONS

1. This certification is made under the provisions of § 1744 of Title 43 and § 28-28k of Title 30 of the United States Code; and the regulations thereunder (43 CFR Part 3830).
2. The claimant(s) must fill in the dates in paragraph 1 for the beginning and ending of the assessment year for which this waiver is sought.
3. The claimant(s) must fill in the date in paragraph 2 for the beginning of the assessment year for which this waiver is sought.
4. All claim and site names and Bureau of Land Management (BLM) serial numbers must be listed for the mining claims, mill sites, and tunnel sites for which the waiver is sought.
5. All owners of the mining claims, mill sites, and tunnel sites and their addresses must be given.
6. This waiver form must be signed by all the claimants or their designated agent, in original form. If an agent is designated, a notarized designation of agent, signed by all of the claimants with proper address given, must be submitted with this waiver.
7. This form must be filed no later than September 1st for the upcoming assessment year in the BLM State Office where the mining claims or sites are recorded, or the waiver cannot be granted by the BLM. (Example: to obtain a waiver for the assessment year 2000, which begins at noon on September 1, 1999, you must qualify for and file for a waiver no later than September 1, 1999, in the proper BLM State Office).
8. For all mining claims which require assessment work, you must record an affidavit of labor on or before the December 30th immediately following the filing of this waiver. For all other mining claims or sites waived, you must record a notice of intent to hold on or before the December 30th immediately following the filing of this waiver.
9. Mill and tunnel sites may also be listed upon this waiver and be waived from payment of the maintenance fee. A notice of intent to hold for these sites is required to be filed by the December 30th following the filing of this waiver.

NOTICE/BURDEN HOURS STATEMENT

The Privacy Act of 1974, as amended, and the regulation in 43 CFR 2.48(d) provide that you be furnished the following information in connection with the information required by this certification of waiver from rental fees.

AUTHORITY: 30 U.S.C. 28-28k; 43 U.S.C. 1201, 1457, 1740, and 1744; and 43 CFR 3830.

PRINCIPLE PURPOSE: This information is to be used to verify that the owner(s) (claimants) of a mining claim has complied with 30 U.S.C. 28f and is entitled to perform assessment work in lieu of paying the maintenance fee for the mining claims listed on this form.

ROUTINE USE: (1) Adjudication of the claimant(s) certification of waiver from paying the maintenance fee otherwise required by 30 U.S.C. 28f. (2) Disclosure may be made to appropriate Federal agencies when location is made within the agency's geographic area of responsibility. (3) Information from the record and/or the record will be transferred to the appropriate Federal, State, or local agency, or a member of the public in response to a specific request for pertinent information. (4) Information may also be provided to the Department of Justice or in a proceeding before a court or adjudicative body; or to Federal, State, local or foreign agencies when needed for enforcement of civil or criminal codes or applicable regulations concerning title rights upon the public land.

EFFECT OF NOT PROVIDING INFORMATION: Disclosure of this information is required by 30 U.S.C. 28f and 43 CFR Part 3830 for those qualified claimants wishing to take the small miner waiver allowed. Failure to supply the information required in this form to support the claimants certification of waiver from payment of the otherwise required maintenance fees will result in the waiver being disallowed and the mining claims subject to forfeiture by BLM under 30 U.S.C. 28i.

The Paperwork Reduction Act of 1995 requires us to inform you that: This information is being collected to allow the BLM to determine if you qualify for a waiver from the payment of \$100 per mining claim or site maintenance fee established in 30 U.S.C. 28f and the implementing regulations at 43 CFR 3830. A response to this request is required in accordance with the statute to obtain your benefit.

BLM would like you to know that you do not have to respond to this, or any other, Federal agency-sponsored information collection unless it displays a currently valid OMB control number.

Public reporting burden for this form is estimated to average 20 minutes (.33 hours) per response, including time to review instructions, gathering and maintaining data, and completing and reviewing the form. Direct comments regarding this burden estimate, or any other aspect of this form, to the U.S. Department of the Interior, Bureau of Land Management, (1004-0114) Bureau Information Collection Clearance Officer (WO-630), Mail Stop 401 LS, 1849 C St., N.W., Washington, D.C. 20240.

FOR OFFICIAL USE ONLY

RECEIVED
B.L.M. AZ STATE OFFICE
2007 AUG 15 P 3:11

United States Department of the Interior
Bureau of Land Management
 BUSINESS & SUPPORT SVCS DIV
 ONE N CENTRAL AVE
 PHOENIX, AZ 85004 -2203
 Phone: (602) 417-9200

Receipt

No: 1326753

Transaction #: 1371711		AMC 334201 AMC 352432
Date of Transaction: 08/03/2006		
CUSTOMER:	BENJAMIN D GUNTER 92 LINVIEW DR NEBO, NC 28761	

LINE #	QTY	DESCRIPTION	REMARKS	UNIT PRICE	TOTAL
1	1.00	LOCATABLE MINERALS / MINING CLAIMS-NOT NEW-UNADJUD, ONE AUTH NO. ONLY / MINING CLAIM MONEY RECEIVED (455) CASES: AMC334201/\$80.00	POL 2006/8 WAV	- n/a -	80.00
TOTAL:					\$80.00

PAYMENT INFORMATION			
NOTE: Items will appear on credit card statement as "Bureau of Land Management".			
1	AMOUNT:	\$80.00	POSTMARKED: N/A
	TYPE:	CREDIT CARD	RECEIVED: 08/03/2006
	NAME:	GUNTER, BENJAMIN D 92 LINVIEW DR NEBO NC 28761	
	CARD NO:	XXXXXXXXXXXX7963	AUTH CODE: 27195A
	NAME ON CARD:	BENJAMIN J GUNTER	
	EXPIRES:	01/31/2010	
	SIGNATURE:		

REMARKS

This receipt was generated by the automated BLM Collections and Billing System and is a paper representation of a portion of the official electronic record contained therein.

ENTERED IN COMPUTER

8/9/06 RE

When Recorded Return Document to:

Benjamin S. Gunter
92 Linview Dr.
Nebo, NC 28761

Check here is this is a change of address.

Telephone: 828-442-3842

E-mail address: _____

AFFIDAVIT OF PERFORMANCE OF ANNUAL WORK

1. State of Arizona, County of Yuma ss:

2. I (Name) Benjamin S. Gunter

3. Reside at (Address) 92 Linview Drive

City Nebo County McDowell

RECEIVED
B.L.M. AZ STATE OFFICE
2006 AUG -3 A 9:14
PHOENIX, ARIZONA
BLM
Date
Stamp

State NC zip 28761 being duly sworn, depose and say that I am a citizen of the United States, more than eighteen years of age, and that all of the facts set forth in this affidavit, subject to the provisions and penalties of 18 U.S.C. 1001 pertaining to the filing of false, fictitious, or fraudulent statements with the United States, are true and correct according to the best of my knowledge, information and belief.

4. Owner's name and address (If not shown in Items 1-3 above). _____

5. That I am personally acquainted with the mining claim(s). The work and improvements were made by and at the expense of the owner(s) of said claim(s). Said contiguous group of claims, listed on this document, are situated in the

Gila City/Dome (optional) Mining District; Yuma County, Arizona.

Line No.	AMC NUMBER	CLAIM/SITE NAME	COUNTY RECORDER DATA (If available)	TWP	RNG	SEC
1	334201	Eastern		8S	21W	S11
2	334202	Lucky #10		8S	21W	S12
3	334203	Southern		8S	21W	S11
4	334204	Western		8S	21W	S10
5	352432	G-1		8S	21W	S11
6	352433	G-2		8S	21W	S10

ENTERED IN COMPUTER
RE 8/9/06

RECEIVED
BLM, AZ STATE OFFICE

2006 AUG - 3 A 9: 14
PHOENIX, ARIZONA

BLM
Date
Stamp

7	352434	G-3	85	21W	S12
8	352435	G-4	85	21W	S12
9					
10					

6. That between the dates starting at 12 o'clock noon on September 1, 2005 and ending at 12 o'clock noon on September 1, 2006 at least \$ 3000. dollars worth of work and improvements were done and performed upon said claim(s) or upon one or more of a contiguous group of claims for the benefit of all, wholly or partly outside of a contiguous group of claims for the benefit of all, not including the location work.

7. That the following persons were employed to perform the work and improvements described herein: Jeremiah Gunter, Benjamin Gunter & Geraldine Gunter

8. That the work and improvements performed were: Geological assessment of claim # or Name of Eastern, Western & Southern, Geological samples & testing, and Geophysical IP assessment

9. Dated: Aug 3, 2006 Signature: Benjamin J. Gunter

SUBSCRIBED AND SWORN TO before me, a Notary Public, this 2 day of AUG 2006

By: Benjamin HARRY C. HESS

Notary Public Harry C. Hess

My Commission Expires May 24 2011

Bureau of Land Management
Arizona State Office
www.az.blm.gov

No. of Claims: 0 x \$10 = 00
Check No.: CC Init. TMC
Receipt No.: 1326753
For BLM Use Only

Form: MCF108
Revised Jan. 2006
Page 2 of 2

AMC

161 RE

FORM APPROVED
OMB NO. 1004-0114
Expires: December 31, 2006

MAINTENANCE FEE WAIVER CERTIFICATION

SEE INSTRUCTIONS ON REVERSE

AMC 334201

1. This small miner waiver is filed for the assessment year beginning at noon on September 1, 2006 and ending at noon on September 1, 2007.
2. The undersigned and all related parties owned ten or fewer mining claims, mill, or tunnel sites located and maintained on Federal lands in the United States of America on September 1, 2006.
3. The undersigned have performed the assessment work **required by law** for each mining claim listed **prior to filing this waiver** and understand that by filing this form; an affidavit of assessment work **must** be recorded by the December 30th following the filing of this waiver.
4. The undersigned understand that if the assessment work obligation has not yet come due under 30 U.S.C. 28 (for those claims in their first assessment year only); a notice of intent to hold reciting this condition **must** be recorded by the December 30th following the filing of this waiver.
5. The undersigned understand that mill and tunnel sites may also be listed upon this waiver and be waived from payment of the maintenance fee; and that a notice of intent to hold for these sites is required to be recorded by the December 30th immediately following the filing of this waiver.
6. The undersigned understand and acknowledge that pursuant to 43 U.S.C. 1212 and 18 U.S.C. 1001; the filing or recording of a false, fictitious, or fraudulent document with the Bureau of Land Management may result in a fine of up to \$250,000, a prison term not to exceed five years, or both.
7. The mining claims, mill or tunnel sites for which this waiver from payment of the maintenance fees is requested are:

AMC 352432

CLAIM OR SITE NAME	BLM RECORDATION SERIAL NUMBER
1. Eastern	334201
2. Lucky #10	334202
3. Southern	334203
4. Western	334204
5. G-1	352432
6. G-2	352433
7. G-3	352434
8. G-4	352435
9.	
10.	

The owner(s) (claimants) of the above mining claims and sites are:

Benjamin J. Gunter
(Owner's Name - Please Print)
92 Linview Drive
(Street or P.O. Box)
Nebo N.C. 28761
(City) (State) (Zip Code)

Benjamin J. Gunter
(Owner's Signature)

Geraldine F. Gunter
(Owner's Name - Please Print)
92 Linview Drive
(Street or P.O. Box)
Nebo N.C. 28761
(City) (State) (Zip Code)

Geraldine F. Gunter
(Owner's Signature)

Jeremiah B. Gunter
(Owner's Name - Please Print)
4920 Campanile Drive
(Street or P.O. Box)
San Diego CA 92115
(City) (State) (Zip Code)

Jeremiah Benson Gunter
(Owner's Signature)

(Continued on page 2)

ENTERED IN COMPUTER
RE 8/9/06

Mary Allison
(Owner's Name - Please Print)
200 Jefferson NE, Apt. #2
(Street or P.O. Box)

John W. Ervin Jr.
(Owner's Name - Please Print)
2310 McConnaughey Lane
(Street or P.O. Box)

Nancy W. Taylor
(Owner's Name - Please Print)
2310 McConnaughey Lane
(Street or P.O. Box)

Laura E. Randolph
(Owner's Name - Please Print)
110 Terrace Place
(Street or P.O. Box)

Mary Allison
(Owner's Signature)
Albuquerque N.M. 87108
(City) (State) (Zip Code)

John W. Ervin Jr.
(Owner's Signature)
Morganton N.C. 28655
(City) (State) (Zip Code)

Nancy W. Taylor
(Owner's Signature)
Morganton N.C. 28655
(City) (State) (Zip Code)

Laura E. Randolph
(Owner's Signature)
Morganton N.C. 28655
(City) (State) (Zip Code)

INSTRUCTIONS

1. This certification is made under the provisions of § 1744 of Title 43 and § 28-28k of Title 30 of the United States Code; and the regulations thereunder (43 CFR Part 3830).
2. The claimant(s) **must** fill in the dates in paragraph 1 for the beginning and ending of the assessment year for which this waiver is sought.
3. The claimant(s) **must** fill in the date in paragraph 2 for the beginning of the assessment year for which this waiver is sought.
4. All claim and site names and Bureau of Land Management (BLM) serial numbers **must** be listed for the mining claims, mill sites, and tunnel sites for which the waiver is sought.
5. All owners of the mining claims, mill sites, and tunnel sites and their addresses **must** be given.
6. This waiver form **must** be signed by all the claimants or their designated agent, in original form. If an agent is designated, a notarized designation of agent, signed by all of the claimants with proper address given, **must** be submitted with this waiver.

7. This form **must** be filed no later than September 1st for the upcoming assessment year in the BLM State Office where the mining claims or sites are recorded, or the waiver cannot be granted by the BLM. (Example: to obtain a waiver for the assessment year 2000, which begins at noon on September 1, 1999, you **must** qualify for and file for a waiver no later than September 1, 1999, in the proper BLM State Office).
8. For all mining claims which require assessment work, you **must** record an affidavit of labor on or before the December 30th immediately following the filing of this waiver. For all other mining claims or sites waived, you must record a notice of intent to hold on or before the December 30th immediately following the filing of this waiver.
9. Mill and tunnel sites may also be listed upon this waiver and be waived from payment of the maintenance fee. A notice of intent to hold for these sites is required to be filed by the December 30th following the filing of this waiver.

NOTICE/BURDEN HOURS STATEMENT

The Privacy Act of 1974, *as amended*, and the regulation in 43 CFR 2.48(d) provide that you be furnished the following information in connection with the information required by this certification of waiver from rental fees.

AUTHORITY: 30 U.S.C. 28-28k; 43 U.S.C. 1201, 1457, 1740, and 1744; and 43 CFR 3830.

PRINCIPLE PURPOSE: This information is to be used to verify that the owner(s) (claimants) of a mining claim has complied with 30 U.S.C. 28f and is entitled to perform assessment work in lieu of paying the maintenance fee for the mining claims listed on this form.

ROUTINE USE: (1) Adjudication of the claimant(s) certification of waiver from paying the maintenance fee otherwise required by 30 U.S.C. 28f. (2) Disclosure may be made to appropriate Federal agencies when location is made within the agency's geographic area of responsibility. (3) Information from the record and/or the record will be transferred to the appropriate Federal, State, or local agency, or a member of the public in response to a specific request for pertinent information. (4) Information may also be provided to the Department of Justice or in a proceeding before a court or adjudicative body; or to Federal, State, local or foreign agencies when needed for enforcement of civil or criminal codes or applicable regulations concerning title rights upon the public land.

EFFECT OF NOT PROVIDING INFORMATION: Disclosure of this information is required by 30 U.S.C. 28f and 43 CFR Part 3830 for those qualified claimants wishing to take the small miner waiver allowed. Failure to supply the information required in this form to support the claimants certification of waiver from payment of the otherwise required maintenance fees will result in the waiver being disallowed and the mining claims subject to forfeiture by BLM under 30 U.S.C. 28i.

The Paperwork Reduction Act of 1995 requires us to inform you that:

This information is being collected to allow the BLM to determine if you qualify for a waiver from the payment of \$100 per mining claim or site maintenance fee established in 30 U.S.C. 28f and the implementing regulations at 43 CFR 3830. A response to this request is required in accordance with the statute to obtain your benefit.

BLM would like you to know that you do not have to respond to this, or any other, Federal agency-sponsored information collection unless it displays a currently valid OMB control number.

Public reporting burden for this form is estimated to average 8 minutes (0.133 hours) per response, including time to review instructions, gathering and maintaining data, and completing and reviewing the form. Direct comments regarding this burden estimate, or any other aspect of this form, to the U.S. Department of the Interior, Bureau of Land Management, (1004-0114) Bureau Information Collection Clearance Officer (WO-630), Mail Stop 401 LS, 1849 C St, N.W., Washington, D.C. 20240.

ARIZONA

FOR OFFICIAL USE ONLY

2006 AUG - 3 - 9 14

RECEIVED B.L.M. AZ STATE OFFICE

Kimball F. Smith
(Owner's Name - Please Print)
409 W. Union Street
(Street or P.O. Box)

Kimball F. Smith
(Owner's Signature)
Morganton N.C. 28655
(City) (State) (Zip Code)

(Owner's Name - Please Print)
(Street or P.O. Box)

(Owner's Signature)
(City) (State) (Zip Code)

(Owner's Name - Please Print)
(Street or P.O. Box)

(Owner's Signature)
(City) (State) (Zip Code)

(Owner's Name - Please Print)
(Street or P.O. Box)

(Owner's Signature)
(City) (State) (Zip Code)

INSTRUCTIONS

- This certification is made under the provisions of § 1744 of Title 43 and § 28-28k of Title 30 of the United States Code; and the regulations thereunder (43 CFR Part 3830).
- The claimant(s) must fill in the dates in paragraph 1 for the beginning and ending of the assessment year for which this waiver is sought.
- The claimant(s) must fill in the date in paragraph 2 for the beginning of the assessment year for which this waiver is sought.
- All claim and site names and Bureau of Land Management (BLM) serial numbers must be listed for the mining claims, mill sites, and tunnel sites for which the waiver is sought.
- All owners of the mining claims, mill sites, and tunnel sites and their addresses must be given.
- This waiver form must be signed by all the claimants or their designated agent, in original form. If an agent is designated, a notarized designation of agent, signed by all of the claimants with proper address given, must be submitted with this waiver.

- This form must be filed no later than September 1st for the upcoming assessment year in the BLM State Office where the mining claims or sites are recorded, or the waiver cannot be granted by the BLM. (Example: to obtain a waiver for the assessment year 2000, which begins at noon on September 1, 1999, you must qualify for and file for a waiver no later than September 1, 1999, in the proper BLM State Office).
- For all mining claims which require assessment work, you must record an affidavit of labor on or before the December 30th immediately following the filing of this waiver. For all other mining claims or sites waived, you must record a notice of intent to hold on or before the December 30th immediately following the filing of this waiver.
- Mill and tunnel sites may also be listed upon this waiver and be waived from payment of the maintenance fee. A notice of intent to hold for these sites is required to be filed by the December 30th following the filing of this waiver.

NOTICE/BURDEN HOURS STATEMENT

The Privacy Act of 1974, as amended, and the regulation in 43 CFR 2.48(d) provide that you be furnished the following information in connection with the information required by this certification of waiver from rental fees.

AUTHORITY: 30 U.S.C. 28-28k; 43 U.S.C. 1201, 1457, 1740, and 1744; and 43 CFR 3830.

PRINCIPAL PURPOSE: This information is to be used to verify that the owner(s) (claimants) of a mining claim has complied with 30 U.S.C. 28f and is entitled to perform assessment work in lieu of paying the maintenance fee for the mining claims listed on this form.

ROUTINE USE: (1) Adjudication of the claimant(s) certification of waiver from paying the maintenance fee otherwise required by 30 U.S.C. 28f. (2) Disclosure may be made to appropriate Federal agencies when location is made within the agency's geographic area of responsibility. (3) Information from the record and/or the record will be transferred to the appropriate Federal, State, or local agency, or a member of the public in response to a specific request for pertinent information. (4) Information may also be provided to the Department of Justice or in a proceeding before a court or adjudicative body, or to Federal, State, local or foreign agencies when needed for enforcement of civil or criminal codes or applicable regulations concerning title rights upon the public land.

EFFECT OF NOT PROVIDING INFORMATION: Disclosure of this information is required by 30 U.S.C. 28f and 43 CFR Part 3830 for those qualified claimants wishing to take the small miner waiver allowed. Failure to supply the information required in this form to support the claimants certification of waiver from payment of the otherwise required maintenance fees will result in the waiver being disallowed and the mining claims subject to forfeiture by BLM under 30 U.S.C. 28i.

The Paperwork Reduction Act of 1995 requires us to inform you that: This information is being collected to allow the BLM to determine if you qualify for a waiver from the payment of \$100 per mining claim or site maintenance fee established in 30 U.S.C. 28f and the implementing regulations at 43 CFR 3830. A response to this request is required in accordance with the statute to obtain your benefit.

BLM would like you to know that you do not have to respond to this, or any other, Federal agency-sponsored information collection unless it displays a currently valid OMB control number.

Public reporting burden for this form is estimated to average 8 minutes (0.133 hours) per response, including time to review instructions, gathering and maintaining data, and completing and reviewing the form. Direct comments regarding this burden estimate, or any other aspect of this form, to the U.S. Department of the Interior, Bureau of Land Management, (1004-0114) Bureau Information Collection Clearance Officer (WO-630), Mail Stop 401 LS, 1849 C St., N.W., Washington, D.C. 20240.

PHOENIX, ARIZONA

FOR OFFICIAL USE ONLY

2006 AUG - 3 - 9 14

RECEIVED
B.L.M. AZ STATE OFFICE

AMC 334 201
352 432

FORM APPROVED
OMB NO. 1004-0114
Expires: December 31, 2006

AB

MAINTENANCE FEE WAIVER CERTIFICATION

SEE INSTRUCTIONS ON REVERSE

1. This small miner waiver is filed for the assessment year beginning at noon on September 1, 2005 and ending at noon on September 1, 2006
2. The undersigned and all related parties owned ten or fewer mining claims, mill, or tunnel sites located and maintained on Federal lands in the United States of America on September 1, 2005.
3. The undersigned have performed the assessment work **required by law** for each mining claim listed **prior to filing this waiver** and understand that by filing this form; an affidavit of assessment work **must** be recorded by the December 30th following the filing of this waiver.
4. The undersigned understand that if the assessment work obligation has not yet come due under 30 U.S.C. 28 (for those claims in their first assessment year only); a notice of intent to hold reciting this condition **must** be recorded by the December 30th following the filing of this waiver.
5. The undersigned understand that mill and tunnel sites may also be listed upon this waiver and be waived from payment of the maintenance fee; and that a notice of intent to hold for these sites is required to be recorded by the December 30th immediately following the filing of this waiver.
6. The undersigned understand and acknowledge that pursuant to 43 U.S.C. 1212 and 18 U.S.C. 1001; the filing or recording of a false, fictitious, or fraudulent document with the Bureau of Land Management may result in a fine of up to \$250,000, a prison term not to exceed five years, or both.
7. The mining claims, mill or tunnel sites for which this waiver from payment of the maintenance fees is requested are:

CLAIM OR SITE NAME	BLM RECORDATION SERIAL NUMBER
1. <u>Eastern</u>	<u>334 201</u>
2. <u>Lucky #10</u>	<u>334 202</u>
3. <u>Southern</u>	<u>334 203</u>
4. <u>Western</u>	<u>334 204</u>
5. <u>G-1</u>	<u>352 432</u>
6. <u>G-2</u>	<u>352 433</u>
7. <u>G-3</u>	<u>352 434</u>
8. <u>G-4</u>	<u>352-435</u>
9.	
10.	

The owner(s) (claimants) of the above mining claims and sites are:

Benjamin J. Gunter
(Owner's Name - Please Print)
92 Linview Drive
(Street or P.O. Box)
Nebo N.C. 28761
(City) (State) (Zip Code)

Benjamin J. Gunter
(Owner's Signature)

Geraldine F. Gunter
(Owner's Name - Please Print)
92 Linview Drive
(Street or P.O. Box)
Nebo N.C. 28761
(City) (State) (Zip Code)

Geraldine F. Gunter
(Owner's Signature)

Jeremiah B. Gunter
(Owner's Name - Please Print)
1539 Oliver Ave. Apt. A
(Street or P.O. Box)
San Diego CA 92109
(City) (State) (Zip Code)

Jeremiah B. Gunter
(Owner's Signature)

2005 AUG 29 9 03

B.L.M. AZ STATE OFFICE

RECEIVED

ENTERED INTO COMPUTER

32549

9/22/05 AB

(Continued on page 2)

Mary Allison
(Owner's Name - Please Print)
200 Jefferson N.E. Apt. #2
(Street or P.O. Box)

Mary Allison
(Owner's Signature)
Albuquerque N.M. 87108
(City) (State) (Zip Code)

John W. Ervin, Jr.
(Owner's Name - Please Print)
2310 McConnaughey Lane
(Street or P.O. Box)

John W. Ervin
(Owner's Signature)
Morganton N.C. 28655
(City) (State) (Zip Code)

Nancy W. Taylor
(Owner's Name - Please Print)
2310 McConnaughey Lane
(Street or P.O. Box)

Nancy W. Taylor
(Owner's Signature)
Morganton N.C. 28655
(City) (State) (Zip Code)

Laura E. Randolph
(Owner's Name - Please Print)
110 Terrace Place
(Street or P.O. Box)

Laura E. Randolph
(Owner's Signature)
Morganton N.C. 28655
(City) (State) (Zip Code)

INSTRUCTIONS

1. This certification is made under the provisions of § 1744 of Title 43 and § 28-28k of Title 30 of the United States Code; and the regulations thereunder (43 CFR Part 3830).
2. The claimant(s) **must** fill in the dates in paragraph 1 for the beginning and ending of the assessment year for which this waiver is sought.
3. The claimant(s) **must** fill in the date in paragraph 2 for the beginning of the assessment year for which this waiver is sought.
4. All claim and site names and Bureau of Land Management (BLM) serial numbers **must** be listed for the mining claims, mill sites, and tunnel sites for which the waiver is sought.
5. All owners of the mining claims, mill sites, and tunnel sites and their addresses **must** be given.
6. This waiver form **must** be signed by all the claimants or their designated agent, in original form. If an agent is designated, a notarized designation of agent, signed by all of the claimants with proper address given, **must** be submitted with this waiver.
7. This form **must** be filed no later than September 1st for the upcoming assessment year in the BLM State Office where the mining claims or sites are recorded, or the waiver cannot be granted by the BLM. (Example: to obtain a waiver for the assessment year 2000, which begins at noon on September 1, 1999, you **must** qualify for and file for a waiver no later than September 1, 1999, in the proper BLM State Office).
8. For all mining claims which require assessment work, you **must** record an affidavit of labor on or before the December 30th immediately following the filing of this waiver. For all other mining claims or sites waived, you must record a notice of intent to hold on or before the December 30th immediately following the filing of this waiver.
9. Mill and tunnel sites may also be listed upon this waiver and be waived from payment of the maintenance fee. A notice of intent to hold for these sites is required to be filed by the December 30th following the filing of this waiver.

NOTICE/BURDEN HOURS STATEMENT

The Privacy Act of 1974, *as amended*, and the regulation in 43 CFR 2.48(d) provide that you be furnished the following information in connection with the information required by this certification of waiver from rental fees.

AUTHORITY: 30 U.S.C. 28-28k; 43 U.S.C. 1201, 1457, 1740, and 1744; and 43 CFR 3830.

PRINCIPLE PURPOSE: This information is to be used to verify that the owner(s) (claimants) of a mining claim has complied with 30 U.S.C. 28f and is entitled to perform assessment work in lieu of paying the maintenance fee for the mining claims listed on this form.

ROUTINE USE: (1) Adjudication of the claimant(s) certification of waiver from paying the maintenance fee otherwise required by 30 U.S.C. 28f. (2) Disclosure may be made to appropriate Federal agencies when location is made within the agency's geographic area of responsibility. (3) Information from the record and/or the record will be transferred to the appropriate Federal, State, or local agency, or a member of the public in response to a specific request for pertinent information. (4) Information may also be provided to the Department of Justice or in a proceeding before a court or adjudicative body; or to Federal, State, local or foreign agencies when needed for enforcement of civil or criminal codes or applicable regulations concerning title rights upon the public land.

EFFECT OF NOT PROVIDING INFORMATION: Disclosure of this information is required by 30 U.S.C. 28f and 43 CFR Part 3830 for those qualified claimants wishing to take the small miner waiver allowed. Failure to supply the information required in this form to support the claimants certification of waiver from payment of the otherwise required maintenance fees will result in the waiver being disallowed and the mining claims subject to forfeiture by BLM under 30 U.S.C. 28i.

The Paperwork Reduction Act of 1995 requires us to inform you that:

This information is being collected to allow the BLM to determine if you qualify for a waiver from the payment of \$100 per mining claim or site maintenance fee established in 30 U.S.C. 28f and the implementing regulations at 43 CFR 3830. A response to this request is required in accordance with the statute to obtain your benefit.

BLM would like you to know that you do not have to respond to this, or any other, Federal agency-sponsored information collection unless it displays a currently valid OMB control number.

Public reporting burden for this form is estimated to average 8 minutes (0.133 hours) per response, including time to review instructions, gathering and maintaining data, and completing and reviewing the form. Direct comments regarding this burden estimate, or any other aspect of this form, to the U.S. Department of the Interior, Bureau of Land Management, (1004-0114) Bureau Information Collection Clearance Officer (WO-630), Mail Stop 401 LS, 1849 C St, N.W., Washington, D.C. 20240.

FOR OFFICIAL USE ONLY

2005 AUG 29 A 9:03

RECEIVED
B.L.M. AZ STATE OFFICE

Kimball E. Smith

(Owner's Name - Please Print)

409 W. Union Street

(Street or P.O. Box)

Kimball E. Smith

(Owner's Signature)

Morganton

(City)

N.C.

(State)

28655

(Zip Code)

(Owner's Name - Please Print)

(Owner's Signature)

(Street or P.O. Box)

(City)

(State)

(Zip Code)

(Owner's Name - Please Print)

(Owner's Signature)

(Street or P.O. Box)

(City)

(State)

(Zip Code)

(Owner's Name - Please Print)

(Owner's Signature)

(Street or P.O. Box)

(City)

(State)

(Zip Code)

INSTRUCTIONS

1. This certification is made under the provisions of § 1744 of Title 43 and § 28-28k of Title 30 of the United States Code; and the regulations thereunder (43 CFR Part 3830).
2. The claimant(s) **must** fill in the dates in paragraph 1 for the beginning and ending of the assessment year for which this waiver is sought.
3. The claimant(s) **must** fill in the date in paragraph 2 for the beginning of the assessment year for which this waiver is sought.
4. All claim and site names and Bureau of Land Management (BLM) serial numbers **must** be listed for the mining claims, mill sites, and tunnel sites for which the waiver is sought.
5. All owners of the mining claims, mill sites, and tunnel sites and their addresses **must** be given.
6. This waiver form **must** be signed by all the claimants or their designated agent, in original form. If an agent is designated, a notarized designation of agent, signed by all of the claimants with proper address given, **must** be submitted with this waiver.

7. This form **must** be filed no later than September 1st for the upcoming assessment year in the BLM State Office where the mining claims or sites are recorded, or the waiver cannot be granted by the BLM. (Example: to obtain a waiver for the assessment year 2000, which begins at noon on September 1, 1999, you **must** qualify for and file for a waiver no later than September 1, 1999, in the proper BLM State Office).
8. For all mining claims which require assessment work, you **must** record an affidavit of labor on or before the December 30th immediately following the filing of this waiver. For all other mining claims or sites waived, you must record a notice of intent to hold on or before the December 30th immediately following the filing of this waiver.
9. Mill and tunnel sites may also be listed upon this waiver and be waived from payment of the maintenance fee. A notice of intent to hold for these sites is required to be filed by the December 30th following the filing of this waiver.

NOTICE/BURDEN HOURS STATEMENT

The Privacy Act of 1974, *as amended*, and the regulation in 43 CFR 2.48(d) provide that you be furnished the following information in connection with the information required by this certification of waiver from rental fees.

AUTHORITY: 30 U.S.C. 28-28k; 43 U.S.C. 1201, 1457, 1740, and 1744; and 43 CFR 3830.

PRINCIPLE PURPOSE: This information is to be used to verify that the owner(s) (claimants) of a mining claim has complied with 30 U.S.C. 28f and is entitled to perform assessment work in lieu of paying the maintenance fee for the mining claims listed on this form.

ROUTINE USE: (1) Adjudication of the claimant(s) certification of waiver from paying the maintenance fee otherwise required by 30 U.S.C. 28f. (2) Disclosure may be made to appropriate Federal agencies when location is made within the agency's geographic area of responsibility. (3) Information from the record and/or the record will be transferred to the appropriate Federal, State, or local agency, or a member of the public in response to a specific request for pertinent information. (4) Information may also be provided to the Department of Justice or in a proceeding before a court or adjudicative body; or to Federal, State, local or foreign agencies when needed for enforcement of civil or criminal codes or applicable regulations concerning title rights upon the public land.

EFFECT OF NOT PROVIDING INFORMATION: Disclosure of this information is required by 30 U.S.C. 28f and 43 CFR Part 3830 for those qualified claimants wishing to take the small miner waiver allowed. Failure to supply the information required in this form to support the claimants certification of waiver from payment of the otherwise required maintenance fees will result in the waiver being disallowed and the mining claims subject to forfeiture by BLM under 30 U.S.C. 28i.

The Paperwork Reduction Act of 1995 requires us to inform you that:

This information is being collected to allow the BLM to determine if you qualify for a waiver from the payment of \$100 per mining claim or site maintenance fee established in 30 U.S.C. 28f and the implementing regulations at 43 CFR 3830. A response to this request is required in accordance with the statute to obtain your benefit.

BLM would like you to know that you do not have to respond to this, or any other, Federal agency-sponsored information collection unless it displays a currently valid OMB control number.

Public reporting burden for this form is estimated to average 8 minutes (0.133 hours) per response, including time to review instructions, gathering and maintaining data, and completing and reviewing the form. Direct comments regarding this burden estimate, or any other aspect of this form, to the U.S. Department of the Interior, Bureau of Land Management, (1004-0114) Bureau Information Collection Clearance Officer (WO-630), Mail Stop 401 LS, 1849 C St, N.W., Washington, D.C. 20240.

PHOENIX ARIZONA
2005 AUG 29 A 9:03
RECEIVED
B.L.M. AZ STATE OFFICE



COPY
AS TO FILING DATA ONLY

Amc 334201
Amc 352432

FEE #: 2005 - 32552


07/28/2005 02:53 PAGES: 0002
FEES: 5.00 8.00 1.00 .00 5.00
REQ BY: BENJAMIN J. GUNTER
REC BY: NORMA VASQUEZ

Return Document to:

Benjamin J. Gunter
92 Linview Drive
Nebo, N.C. 28761

Telephone: 828-652-3098

SELECT ONLY ONE:



AFFIDAVIT OF PERFORMANCE OF ANNUAL WORK. Also fill in Items 1 through 9 on the reverse side of this document.

NOTICE OF INTENTION TO HOLD. I intend to hold the claims(s)/site(s) listed below for the calendar year 20___. Also fill in Items 1 through 4 and Item 9 on the reverse side of this document.

AMC NUMBER	CLAIM/SITE NAME	COUNTY RECORDER DATA	SEC	TWP	RNG
334 201	Eastern		S 11 S 12	8 ^S 8 ^S	21 ^W 21 ^W
334 202	Lucky #10		S 11	8 ^S	21 ^W
334 203	Southern		S 11	8 ^S	21 ^W
334 204	Western		S 10 S 11	8 ^S 8 ^S	21 ^W 21 ^W
352432	G-1		S 10	8 ^S	21 ^W
352433	G-2		S 10	8 ^S	21 ^W
352434	G-3		S 12	8 ^S	21 ^W
352435	G-4		S 12	8 ^S	21 ^W

BLM requires a \$5 nonrefundable service charge for each mining claim, mill site or tunnel site payable on or before December 30th (not the 31st). Mail to:

Bureau of Land Management
222 North Central Avenue
Phoenix, Arizona 85004-2203
602-417-9200
www.az.blm.gov

NO. OF CLAIMS 8 X \$5 = 40.00
CHECK NO. CASH INIT SC
BLM USE ONLY

ENTERED INTO COMPUTER

10/24/05 RB

8/sc

Notices of Intention to Hold are for mill sites, tunnel sites or mining claims when assessment work has not been done, regardless of whether the annual assessment has been suspended, deferred, or not yet accrued. The filing of a Notice of Intention to Hold shall not relieve the owner of complying with Federal and State laws pertaining to the performance of annual assessment work. Notices of Intention to Hold for mill sites or tunnel sites need not be county recorded. For mining claims the form filed with the Bureau of Land Management must be identical to the one that was or will be filed with the County. All claims listed on a single affidavit must be contiguous.

Evidence of Annual Assessment Work or a Notice of Intention to Hold must be filed each calendar year following the calendar year in which the claim/site was located.

1. State of Arizona, County of Yuma ss:

2. I, (Name) Benjamin J. Gunter

3. Reside at (Address) 92 Livview Drive

City Nebo, County McDowell (State NC Zip 28761 being duly sworn, depose and say that I am a citizen of the United States, more than eighteen years of age, that all of the facts set forth in this affidavit/notice, subject to the provisions and penalties of 18 U.S.C. 1001 pertaining to the filing of false, fictitious, or fraudulent statements with the United States, are true and correct according to the best of my knowledge, information and belief.

PHOENIX, ARIZONA
2005 JUL 25 1:10
RECEIVED
BLM, AZ STATE OFFICE

4. Owner's name and address (If not shown in Items 1-3 above) _____

5. That I am personally acquainted with the mining claim(s). The work and improvements were made by and at the expense of the owner(s) of said claim(s). Said contiguous group of claims, listed on the reverse side of this document, are situated in the Gila City/Dome Mining District, Yuma County, Arizona.

6. That between the dates starting at 12 o'clock noon on September 1, 2004 and ending at 12 o'clock noon on September 1, 2005 at least \$ 2500 dollars worth of work and improvements were done and performed upon said claim(s) or upon one or more of a contiguous group of claims for the benefit of all, wholly or partly outside of a contiguous group of claims for the benefit of all, not including the location work.

7. That the following persons were employed to perform the work and improvements described herein: Sinny ReSilles Sr, Benjamin Gunter and Jeremiah Gunter

8. That the work and improvements performed were: Road Improvements, Mill site improvements, Geological sampling and testing over all claim sites area.

9. Dated: July 25, 2005 Signature: Benjamin J. Gunter

SUBSCRIBED AND SWORN TO before me, a Notary Public, this 25 day of July 20 05

By Amy D. Pruitt
Notary Public: Bank County North Carolina
MY COMMISSION EXPIRES 8-7-2009

PRIVACY ACT STATEMENT - This information is being collected pursuant to 30 U.S.C. 28, 43 CFR 3833.2, and ARS 27-208, in compliance with the laws of the USDI, Bureau of Land Management, and the State of Arizona. The purpose of this collection is to facilitate processing of claims or applications. This form is covered by Privacy Act Notice #INTERIOR/LLM-32 and is subject to the routine uses stated in that notice. Privacy Act Notice #INTERIOR/LLM-32 is available at the BLM Arizona State Office. This form may be locally reproduced. AZ-3850-1 (December 2003)

AS TO FILING DATA ONLY
2005



FEE #: 2005 - 32549

07/28/2005 02:35 PAGES: 0004
FEES: 5.00 8.00 1.00 .00 .00
REQ BY: BENJAMIN J. GUNTER
REC BY: NORMA VASQUEZ

When recorded mail to:

Benjamin J. Gunter
92 Linview Drive
Nebo, N.C. 28761

This space reserved for recording information

CAPTION

Benjamin J. Gunter

PHOENIX, ARIZONA

2005 JUL 29 P 1:10

RECEIVED
B.L.M. AZ STATE OFFICE

United States Department of the Interior
Bureau of Land Management
 BUSINESS & SUPPORT SVCS DIV
 222 N CENTRAL AVE
 PHOENIX, AZ 85004 -2203
 Phone: (602) 417-9200

Receipt	
No:	1118767

Transaction #: 1157628
Date of Transaction: 07/29/2005
CUSTOMER: BENJAMIN J GUNTER 92 LINVIEW DR NEBO,NC 28761

LINE #	QTY	DESCRIPTION	REMARKS	UNIT PRICE	TOTAL
1	1.00	LOCATABLE MINERALS / MINING CLAIMS-NOT NEW-UNADJUD,ONE AUTH NO. ONLY / MINING CLAIM MONEY RECEIVED (455) CASES: AMC334201/\$40.00	<i>Pol 2005</i> MAINT 2006 (8)	- n/a -	40.00
TOTAL:					\$40.00

PAYMENT INFORMATION			
1	AMOUNT:	\$40.00	POSTMARKED: N/A
	TYPE:	CASH	RECEIVED: 07/29/2005
	NAME:	GUNTER, BENJAMIN J 92 LINVIEW DR NEBO NC 28761	

REMARKS

This receipt was generated by the automated BLM Collections and Billing System and is a paper representation of a portion of the official electronic record contained therein.

TMC

106

AMC 334 201
AMC 352432

FORM APPROVED
OMB NO. 1004-0114
Expires: December 31, 2006

MAINTENANCE FEE WAIVER CERTIFICATION

SEE INSTRUCTIONS ON REVERSE

1. This small miner waiver is filed for the assessment year beginning at noon on September 1, 2004 and ending at noon on September 1, 2005.
2. The undersigned and all related parties owned ten or fewer mining claims, mill, or tunnel sites located and maintained on Federal lands in the United States of America on September 1, 2004.
3. The undersigned have performed the assessment work required by law for each mining claim listed prior to filing this waiver and understand that by filing this form; an affidavit of assessment work must be recorded by the December 30th following the filing of this waiver.
4. The undersigned understand that if the assessment work obligation has not yet come due under 30 U.S.C. 28 (for those claims in their first assessment year only); a notice of intent to hold reciting this condition must be recorded by the December 30th following the filing of this waiver.
5. The undersigned understand that mill and tunnel sites may also be listed upon this waiver and be waived from payment of the maintenance fee; and that a notice of intent to hold for these sites is required to be recorded by the December 30th immediately following the filing of this waiver.
6. The undersigned understand and acknowledge that pursuant to 43 U.S.C. 1212 and 18 U.S.C. 1001; the filing or recording of a false, fictitious, or fraudulent document with the Bureau of Land Management may result in a fine of up to \$250,000, a prison term not to exceed five years, or both.
7. The mining claims, mill or tunnel sites for which this waiver from payment of the maintenance fees is requested are:

CLAIM OR SITE NAME	BLM RECORDATION SERIAL NUMBER
1. Eastern	334 201
2. Lucky #10	334 202
3. Southern	334 203
4. Western	334 204
5. G-1	352 432
6. G-2	352 433
7. G-3	352 434
8. G-4	352 435
9.	
10.	

The owner(s) (claimants) of the above mining claims and sites are:

Benjamin J. Gunter
(Owner's Name - Please Print)
92 Linview Drive
(Street or P.O. Box)
Nebo NC 28761
(City) (State) (Zip Code)

Benjamin J. Gunter
(Owner's Signature)

Geraldine F. Gunter
(Owner's Name - Please Print)
92 Linview Drive
(Street or P.O. Box)
Nebo N.C. 28761
(City) (State) (Zip Code)

Geraldine F. Gunter
(Owner's Signature)

Jeremiah B. Gunter
(Owner's Name - Please Print)
1539 Oliver Ave. Apt. A.
(Street or P.O. Box)
San Diego CA. 92109
(City) (State) (Zip Code)

Jeremiah B. Gunter
(Owner's Signature)

RECEIVED
B.L.M. AZ STATE OFFICE
2004 JUL 28 P 1:36
PHOENIX ARIZONA

(Continued on page 2)

ENTERED IN COMPUTER

8/31/04

Mary Allison
(Owner's Name - Please Print)

200 Jefferson N.E. Apt.#2
(Street or P.O. Box)

John W. Ervin, Jr.
(Owner's Name - Please Print)

2310 McConnaughey Lane
(Street or P.O. Box)

Nancy W. Taylor
(Owner's Name - Please Print)

2310 McConnaughey Lane
(Street or P.O. Box)

Laura E. Randolph
(Owner's Name - Please Print)

110 Terrace Place
(Street or P.O. Box)

Mary Allison
(Owner's Signature)

Albuquerque N.M. 87108
(City) (State) (Zip Code)

John W. Ervin, Jr.
(Owner's Signature)

Morganton N.C. 28655
(City) (State) (Zip Code)

Nancy W. Taylor
(Owner's Signature)

Morganton N.C. 28655
(City) (State) (Zip Code)

Laura E. Randolph
(Owner's Signature)

Morganton N.C. 28655
(City) (State) (Zip Code)

INSTRUCTIONS

1. This certification is made under the provisions of § 1744 of Title 43 and § 28-28k of Title 30 of the United States Code, and the regulations thereunder (43 CFR Part 3830).
2. The claimant(s) **must** fill in the dates in paragraph 1 for the beginning and ending of the assessment year for which this waiver is sought.
3. The claimant(s) **must** fill in the date in paragraph 2 for the beginning of the assessment year for which this waiver is sought.
4. All claim and site names and Bureau of Land Management (BLM) serial numbers **must** be listed for the mining claims, mill sites, and tunnel sites for which the waiver is sought.
5. All owners of the mining claims, mill sites, and tunnel sites and their addresses **must** be given.
6. This waiver form **must** be signed by all the claimants or their designated agent, in original form. If an agent is designated, a notarized designation of agent, signed by all of the claimants with proper address given, **must** be submitted with this waiver.
7. This form **must** be filed no later than September 1st for the upcoming assessment year in the BLM State Office where the mining claims or sites are recorded, or the waiver cannot be granted by the BLM. (Example: to obtain a waiver for the assessment year 2000, which begins at noon on September 1, 1999, you **must** qualify for and file for a waiver no later than September 1, 1999, in the proper BLM State Office).
8. For all mining claims which require assessment work, you **must** record an affidavit of labor on or before the December 30th immediately following the filing of this waiver. For all other mining claims or sites waived, you **must** record a notice of intent to hold on or before the December 30th immediately following the filing of this waiver.
9. Mill and tunnel sites may also be listed upon this waiver and be waived from payment of the maintenance fee. A notice of intent to hold for these sites is required to be filed by the December 30th following the filing of this waiver.

NOTICE/BURDEN HOURS STATEMENT

The Privacy Act of 1974, *as amended*, and the regulation in 43 CFR 2.48(d) provide that you be furnished the following information in connection with the information required by this certification of waiver from rental fees.

AUTHORITY: 30 U.S.C. 28-28k; 43 U.S.C. 1201, 1457, 1740, and 1744; and 43 CFR 3830.

PRINCIPLE PURPOSE: This information is to be used to verify that the owner(s) (claimants) of a mining claim has complied with 30 U.S.C. 28f and is entitled to perform assessment work in lieu of paying the maintenance fee for the mining claims listed on this form.

ROUTINE USE: (1) Adjudication of the claimant(s) certification of waiver from paying the maintenance fee otherwise required by 30 U.S.C. 28f. (2) Disclosure may be made to appropriate Federal agencies when location is made within the agency's geographic area of responsibility. (3) Information from the record and/or the record will be transferred to the appropriate Federal, State, or local agency, or a member of the public in response to a specific request for pertinent information. (4) Information may also be provided to the Department of Justice or in a proceeding before a court or adjudicative body; or to Federal, State, local or foreign agencies when needed for enforcement of civil or criminal codes or applicable regulations concerning title rights upon the public land.

EFFECT OF NOT PROVIDING INFORMATION: Disclosure of this information is required by 30 U.S.C. 28f and 43 CFR Part 3830 for those qualified claimants wishing to take the small miner waiver allowed. Failure to supply the information required in this form to support the claimants certification of waiver from payment of the otherwise required maintenance fees will result in the waiver being disallowed and the mining claims subject to forfeiture by BLM under 30 U.S.C. 28i.

The Paperwork Reduction Act of 1995 requires us to inform you that:

This information is being collected to allow the BLM to determine if you qualify for a waiver from the payment of \$100 per mining claim or site maintenance fee established in 30 U.S.C. 28f and the implementing regulations at 43 CFR 3830. A response to this request is required in accordance with the statute to obtain your benefit.

BLM would like you to know that you do not have to respond to this, or any other, Federal agency-sponsored information collection unless it displays a currently valid OMB control number.

Public reporting burden for this form is estimated to average 8 minutes (0.133 hours) per response, including time to review instructions, gathering and maintaining data, and completing and reviewing the form. Direct comments regarding this burden estimate, or any other aspect of this form, to the U.S. Department of the Interior, Bureau of Land Management, (1004-0114) Bureau Information Collection Clearance Officer (WO-630), Mail Stop 401 LS, 1849 C St, N.W., Washington, D.C. 20240.

FOR OFFICIAL USE ONLY

Kimball E. Smith
(Owner's Name - Please Print)

Kimball E. Smith
(Owner's Signature)

409 W. Union Street
(Street or P.O. Box)

Morganton NC. 28655
(City) (State) (Zip Code)

(Owner's Name - Please Print)

(Owner's Signature)

(Street or P.O. Box)

(City) (State) (Zip Code)

(Owner's Name - Please Print)

(Owner's Signature)

(Street or P.O. Box)

(City) (State) (Zip Code)

(Owner's Name - Please Print)

(Owner's Signature)

(Street or P.O. Box)

(City) (State) (Zip Code)

INSTRUCTIONS

1. This certification is made under the provisions of § 1744 of Title 43 and § 28-28k of Title 30 of the United States Code; and the regulations thereunder (43 CFR Part 3830).
2. The claimant(s) **must** fill in the dates in paragraph 1 for the beginning and ending of the assessment year for which this waiver is sought.
3. The claimant(s) **must** fill in the date in paragraph 2 for the beginning of the assessment year for which this waiver is sought.
4. All claim and site names and Bureau of Land Management (BLM) serial numbers **must** be listed for the mining claims, mill sites, and tunnel sites for which the waiver is sought.
5. All owners of the mining claims, mill sites, and tunnel sites and their addresses **must** be given.
6. This waiver form **must** be signed by all the claimants or their designated agent, in original form. If an agent is designated, a notarized designation of agent, signed by all of the claimants with proper address given, **must** be submitted with this waiver.

7. This form **must** be filed no later than September 1st for the upcoming assessment year in the BLM State Office where the mining claims or sites are recorded, or the waiver cannot be granted by the BLM. (Example: to obtain a waiver for the assessment year 2000, which begins at noon on September 1, 1999, you **must** qualify for and file for a waiver no later than September 1, 1999, in the proper BLM State Office).
8. For all mining claims which require assessment work, you **must** record an affidavit of labor on or before the December 30th immediately following the filing of this waiver. For all other mining claims or sites waived, you **must** record a notice of intent to hold on or before the December 30th immediately following the filing of this waiver.
9. Mill and tunnel sites may also be listed upon this waiver and be waived from payment of the maintenance fee. A notice of intent to hold for these sites is required to be filed by the December 30th following the filing of this waiver.

NOTICE/BURDEN HOURS STATEMENT

The Privacy Act of 1974, *as amended*, and the regulation in 43 CFR 2.48(d) provide that you be furnished the following information in connection with the information required by this certification of waiver from rental fees.

AUTHORITY: 30 U.S.C. 28-28k; 43 U.S.C. 1201, 1457, 1740, and 1744; and 43 CFR 3830.

PRINCIPLE PURPOSE: This information is to be used to verify that the owner(s) (claimants) of a mining claim has complied with 30 U.S.C. 28f and is entitled to perform assessment work in lieu of paying the maintenance fee for the mining claims listed on this form.

ROUTINE USE: (1) Adjudication of the claimant(s) certification of waiver from paying the maintenance fee otherwise required by 30 U.S.C. 28f. (2) Disclosure may be made to appropriate Federal agencies when location is made within the agency's geographic area of responsibility. (3) Information from the record and/or the record will be transferred to the appropriate Federal, State, or local agency, or a member of the public in response to a specific request for pertinent information. (4) Information may also be provided to the Department of Justice or in a proceeding before a court or adjudicative body; or to Federal, State, local or foreign agencies when needed for enforcement of civil or criminal codes or applicable regulations concerning title rights upon the public land.

EFFECT OF NOT PROVIDING INFORMATION: Disclosure of this information is required by 30 U.S.C. 28f and 43 CFR Part 3830 for those qualified claimants wishing to take the small miner waiver allowed. Failure to supply the information required in this form to support the claimants certification of waiver from payment of the otherwise required maintenance fees will result in the waiver being disallowed and the mining claims subject to forfeiture by BLM under 30 U.S.C. 28i.

The Paperwork Reduction Act of 1995 requires us to inform you that:

This information is being collected to allow the BLM to determine if you qualify for a waiver from the payment of \$100 per mining claim or site maintenance fee established in 30 U.S.C. 28f and the implementing regulations at 43 CFR 3830. A response to this request is required in accordance with the statute to obtain your benefit.

BLM would like you to know that you do not have to respond to this, or any other, Federal agency-sponsored information collection unless it displays a currently valid OMB control number.

Public reporting burden for this form is estimated to average 8 minutes (0.133 hours) per response, including time to review instructions, gathering and maintaining data, and completing and reviewing the form. Direct comments regarding this burden estimate, or any other aspect of this form, to the U.S. Department of the Interior, Bureau of Land Management, (1004-0114) Bureau Information Collection Clearance Officer (WO-630), Mail Stop 401 LS, 1849 C St, N.W., Washington, D.C. 20240.

ARIZONA
FOR OFFICIAL USE ONLY

2004 JUL 28 P 1:36
RECEIVED
B.L.M. AZ STATE OFFICE

Return Document to:

Benjamin J. Gunter
92 Linview Drive
Nebo, N.C. 28761

AMC 334201
AMC 352432

Telephone: 828-652-3098

SELECT ONLY ONE:

RECEIVED
B.L.M. AZ STATE OFFICE
2004 JUL 28 P 1:30
PHOENIX, ARIZONA
BLM Date Stamp

AFFIDAVIT OF PERFORMANCE OF ANNUAL WORK. Also fill in Items 1 through 9 on the reverse side of this document.

NOTICE OF INTENTION TO HOLD. I intend to hold the claims(s)/site(s) listed below for the calendar year 20___. Also fill in Items 1 through 4 and Item 9 on the reverse side of this document.

AMC NUMBER	CLAIM/SITE NAME	COUNTY RECORDER DATA	SEC	TWP	RNG
334201	Eastern		S11 S12	8S 8S	21W 21W
334202	Lucky #10		S11	8S	21W
334203	Southern		S11	8S	21W
334204	Western		S10 S11	8S 8S	21W 21W
352432	G-1		S10	8S	21W
352433	G-2		S10	8S	21W
352434	G-3		S12	8S	21W
352435	G-4		S12	8S	21W

BLM requires a \$5 nonrefundable service charge for each mining claim, mill site or tunnel site payable on or before December 30th (not the 31st). Mail to:

Bureau of Land Management
222 North Central Avenue
Phoenix, Arizona 85004-2203
602-417-9200
www.az.blm.gov

NO. OF CLAIMS	8	X \$5 =	40.00
CHECK NO.	CASH	INIT	JMC
BLM USE ONLY			
#	917159		

ENTERED IN COMPUTER

82 8/31/04

AZ-3850-1
(December 2003)



COPY
AS TO FILING DATA ONLY


FEE #: 2004 - 27089

07/28/2004 10:06 PAGES: 0002
FEES: 5.00 0.00 1.00 .00 5.00
REQ BY: BENJAMIN J. GUNTER
REC BY: NORMA VASQUEZ

Return Document to:

Benjamin J. Gunter
92 Linview Drive
Nebo, N.C. 28761

Telephone: 828-652-3098



SELECT ONLY ONE:

AFFIDAVIT OF PERFORMANCE OF ANNUAL WORK. Also fill in Items 1 through 9 on the reverse side of this document.

NOTICE OF INTENTION TO HOLD. I intend to hold the claims(s)/site(s) listed below for the calendar year 20____. Also fill in Items 1 through 4 and Item 9 on the reverse side of this document.

AMC NUMBER	CLAIM/SITE NAME	COUNTY RECORDER DATA	SEC	TWP	RNG
334201	Eastern		S11 S12	8S	21W
334202	Lucky #10		S11	8S	21W
334203	Southern		S11	8S	21W
334204	Western		S10 S11	8S	21W
352432	G-1		S10	8S	21W
352433	G-2		S10	8S	21W
352434	G-3		S12	8S	21W
352435	G-4		S12	8S	21W

BLM requires a \$5 nonrefundable service charge for each mining claim, mill site or tunnel site payable on or before December 30th (not the 31st). Mail to:

Bureau of Land Management
222 North Central Avenue
Phoenix, Arizona 85004-2203
602-417-9200
www.az.blm.gov

NO. OF CLAIMS _____ X \$5 = _____
CHECK NO. _____ INIT _____
BLM USE ONLY

Notices of Intention to Hold are for ~~open~~ sites, tunnel sites or mining claims where assessment work has not been done, regardless of whether the annual assessment has been suspended, deferred, or not yet accrued. The filing of a Notice of Intention to Hold shall not relieve the owner of complying with Federal and State laws pertaining to the performance of annual assessment work. Notices of Intention to Hold for mill sites or tunnel sites need not be county recorded. For mining claims the form filed with the Bureau of Land Management must be identical to the one that was or will be filed with the County. All claims listed on a single affidavit must be contiguous.

Evidence of Annual Assessment Work or a Notice of Intention to Hold must be filed each calendar year following the calendar year in which the claim/site was located.

1. State of Arizona, County of Yuma ss:

2. I, (Name) Benjamin J. Gunter

3. Reside at (Address) 92 Linview Drive

City Nebo, County McDowell, State N.C., Zip 28761 being duly sworn, depose and say that I am a citizen of the United States, more than eighteen years of age, that all of the facts set forth in this affidavit/notice, subject to the provisions and penalties of 18 U.S.C. 1001 pertaining to the filing of false, fictitious, or fraudulent statements with the United States, are true and correct according to the best of my knowledge, information and belief.

4. Owner's name and address (if not shown in Items 1-3 above). _____

5. That I am personally acquainted with the mining claim(s). The work and improvements were made by and at the expense of the owner(s) of said claim(s). Said contiguous group of claims, listed on the reverse side of this document, are situated in the Gila City Dome Mining District, Yuma County, Arizona.

6. That between the dates starting at 12 o'clock noon on September 1, 2003 and ending at 12 o'clock noon on September 1, 2004 at least \$ 8,000.00 dollars worth of work and improvements were done and performed upon said claim(s) or upon one or more of a contiguous group of claims for the benefit of all, wholly or partly outside of a contiguous group of claims for the benefit of all, not including the location work.

7. That the following persons were employed to perform the work and improvements described herein: Jimmy R. Sikes, Doyle Madole, Jeremiah Gunter


8. That the work and improvements performed were: Geological assessment work including piling test samples and testing of materials over claim areas. Additionally, road improvements into test areas.

9. Dated: 7-26-04 Signature: Benjamin J. Gunter

SUBSCRIBED AND SWORN TO before me, a Notary Public, this 26 day of July 20 04

By: HARRY C. HESS
Notary Public Harry C. Hess

MY COMMISSION EXPIRES May 24 2006



PRIVACY ACT STATEMENT - This information is being collected pursuant to 36 U.S.C. 28, 43 CFR 38332, and ARS 27-208, in compliance with the laws of the USDI, Bureau of Land Management, and the State of Arizona. The purpose of this collection is to facilitate processing of claims or applications. This form is covered by Privacy Act Notice #INTERIOR/LLM-32 and is subject to the routine uses stated in that notice. Privacy Act Notice #INTERIOR/LLM-32 is available at the BLM Arizona State Office. This form may be locally reproduced.
AZ-3850-1
(December 2003)

Notices of Intention to Hold are for mill sites, tunnel sites or mining claims when assessment work has not been done, regardless of whether the annual assessment has been suspended, deferred, or not yet accrued. The filing of a Notice of Intention to Hold shall not relieve the owner of complying with Federal and State laws pertaining to the performance of annual assessment work. Notices of Intention to Hold for mill sites or tunnel sites need not be county recorded. For mining claims the form filed with the Bureau of Land Management must be identical to the one that was or will be filed with the County. All claims listed on a single affidavit must be contiguous.

Evidence of Annual Assessment Work or a Notice of Intention to Hold must be filed each calendar year following the calendar year in which the claim/site was located.

1. State of Arizona, County of Yuma ss:

2. I, (Name) Benjamin J. Gunter

3. Reside at (Address) 92 Linview Drive

City Nebo, County McDowell, State N.C. Zip 28761 being duly sworn, depose and say that I am a citizen of the United States, more than eighteen years of age, that all of the facts set forth in this affidavit/notice, subject to the provisions and penalties of 18 U.S.C. 1001 pertaining to the filing of false, fictitious, or fraudulent statements with the United States, are true and correct according to the best of my knowledge, information and belief.

4. Owner's name and address (If not shown in Items 1-3 above). _____

5. That I am personally acquainted with the mining claim(s). The work and improvements were made by and at the expense of the owner(s) of said claim(s). Said contiguous group of claims, listed on the reverse side of this document, are situated in the Gila City/Dome Mining District, Yuma County, Arizona.

6. That between the dates starting at 12 o'clock noon on September 1, 2003 and ending at 12 o'clock noon on September 1, 2004 at least \$ 8,000.00 dollars worth of work and improvements were done and performed upon said claim(s) or upon one or more of a contiguous group of claims for the benefit of all, wholly or partly outside of a contiguous group of claims for the benefit of all, not including the location work.

7. That the following persons were employed to perform the work and improvements described herein: _____

Jimmy R. Sikes, Doyle Maddie, Jeremiah Gunter

8. That the work and improvements performed were: Geological assessment work including pulling test samples and testing of materials over claim areas. Additionally, road improvements into test areas.


9. Dated: 7-26-04 Signature: Benjamin J. Gunter

SUBSCRIBED AND SWORN TO before me, a Notary Public, this 26 day of July 20 04

By: HARRY C HESS

Notary Public Harry C. Hess

MY COMMISSION EXPIRES May 24 2006



PRIVACY ACT STATEMENT - This information is being collected pursuant to 5 U.S.C. 28, 43 CFR 3833-2, and ARS 27-208, in compliance with the laws of the USDI, Bureau of Land Management, and the State of Arizona. The purpose of this collection is to facilitate processing of claims or applications. This form is covered by Privacy Act Notice #INTERIOR/LLM-32 and is subject to the routine uses stated in that notice. Privacy Act Notice #INTERIOR/LLM-32 is available at the BLM Arizona State Office. This form may be locally reproduced.

United States Department of the Interior
Bureau of Land Management
 BUSINESS & SUPPORT SVCS DIV
 222 N CENTRAL AVE
 PHOENIX, AZ 85004 -2203
 Phone: (602) 417-9200

Receipt	
No:	917159

Transaction #: 951155
Date of Transaction: 07/28/2004
CUSTOMER: BENJAMIN J GUNTER 92 LINVIEW DR NEBO,NC 28761

LINE #	QTY	DESCRIPTION	REMARKS	UNIT PRICE	TOTAL
1	1.00	LOCATABLE MINERALS / MINING CLAIMS-NOT NEW-UNADJUD,ONE AUTH NO. ONLY / MINING CLAIM MONEY RECEIVED (455) CASES: AMC334201/\$40.00	POL 2004/8 WAV	- n/a -	40.00
TOTAL:					\$40.00

PAYMENT INFORMATION			
1	AMOUNT:	\$40.00	POSTMARKED: N/A
	TYPE:	CASH	RECEIVED: 07/28/2004
	NAME:	GUNTER, BENJAMIN J 92 LINVIEW DR NEBO NC 28761	

REMARKS

This receipt was generated by the automated BLM Collections and Billing System and is a paper representation of a portion of the official electronic record contained therein.

UNITED STATES
DEPARTMENT OF THE INTERIOR
BUREAU OF LAND MANAGEMENT

AMC 334201
AMC 352432

MAINTENANCE FEE WAIVER CERTIFICATION AMC 334201
SEE INSTRUCTIONS ON NEXT PAGE AMC 352432

FORM APPROVED
OMB NO. 1004-0114
Expires: November 30, 2003
490

- This small miner waiver is filed for the assessment year beginning at noon on September 1, 2003 and ending at noon on September 1, 2004.
- The undersigned and all related parties owned ten or fewer mining claims, mill, or tunnel sites located and maintained on Federal lands in the United States of America on September 1, 2003
- The undersigned have performed the assessment work **required by law** for each mining claim listed **prior to filing this waiver** and understand that by filing this form; an affidavit of assessment work **must** be recorded by the December 30th following the filing of this waiver.
- The undersigned understand that if the assessment work obligation has not yet come due under 30 U.S.C. 28 (for those claims in their first assessment year only); a notice of intent to hold reciting this condition **must** be recorded by the December 30th following the filing of this waiver.
- The undersigned understand that mill and tunnel sites may also be listed upon this waiver and be waived from payment of the maintenance fee; and that a notice of intent to hold for these sites is required to be recorded by the December 30th immediately following the filing of this waiver.
- The undersigned understand and acknowledge that pursuant to 43 U.S.C. 1212 and 18 U.S.C. 1001; the filing or recording of a false, fictitious, or fraudulent document with the Bureau of Land Management may result in a fine of up to \$250,000, a prison term not to exceed five years, or both.
- The mining claims, mill or tunnel sites for which this waiver from payment of the maintenance fees is requested are:

CLAIM OR SITE NAME	BLM RECORDATION SERIAL NUMBER
1. Southern	AMC334203
2. Eastern	AMC334201
3. Western	AMC334204
4. Lucky #10	AMC334202
5. G-1	AMC352432
6. G-2	AMC352433
7. G-3	AMC352434
8. G-4	AMC352435
9.	
10.	

The owner(s) (claimants) of the above mining claims and sites are:

Benjamin S. Gunter
(Owner's Name - Please Print)
734 Nebo Cemetery Drive
(Street or P.O. Box)
Nebo NC 28761
(City) (State) (Zip Code)

Benjamin S. Gunter
(Owner's Signature)

Geraldine F. Gunter
(Owner's Name - Please Print)
734 Nebo Cemetery Drive
(Street or P.O. Box)
Nebo N.C. 28761
(City) (State) (Zip Code)

Geraldine F. Gunter
(Owner's Signature)

Jeremiah B. Gunter
(Owner's Name - Please Print)
734 Nebo Cemetery Drive
(Street or P.O. Box)
Nebo N.C. 28761
(City) (State) (Zip Code)

Jeremiah B. Gunter
(Owner's Signature)

ENTERED IN COMPUTER
8/19/03 *MX*

(Continued on next page)

TBS

Mary G. Allison

(Owner's Name - Please Print)

200 Jefferson N.E. #2

(Street or P.O. Box)

John W. Ervin, Jr

(Owner's Name - Please Print)

Po Box 1610

(Street or P.O. Box)

NANCY W. TAYLOR

(Owner's Name - Please Print)

P.O. Box 688

(Street or P.O. Box)

Laura E. Randolph

(Owner's Name - Please Print)

110 Terrace Place

(Street or P.O. Box)

Mary G. Allison

(Owner's Signature)

Albuquerque

(City)

N.M.

(State)

87108

(Zip Code)

John W. Ervin, Jr

(Owner's Signature)

Morganton

(City)

NC

(State)

28680

(Zip Code)

Nancy W. Taylor

(Owner's Signature)

Morganton

(City)

NC

(State)

28680

(Zip Code)

Laura E. Randolph

(Owner's Signature)

Morganton

(City)

NC

(State)

28655

(Zip Code)

Kimball E. Smith

(Owner's Name-Please Print)

P.O. Box 3026

(Street or P.O. Box)

Kimball E. Smith

(Owner's Signature)

Morganton

(City)

NC

(State)

28680

(Zip Code)

NOTICE/BURDEN HOURS STATEMENT

The Privacy Act of 1974 and the regulations in 43 CFR 2.48(d) provide that you be furnished the following information in connection with the information required by this certification of waiver from rental fees.

AUTHORITY: 30 U.S.C. 28-28k; 43 U.S.C. 1201, 1457, 1740, and 1744; and 43 CFR 3830.

PRINCIPLE PURPOSE: This information is to be used to verify that the owner(s) (claimants) of a mining claim has complied with 30 U.S.C. 28f and is entitled to perform assessment work in lieu of paying the maintenance fee for the mining claims listed on this form.

ROUTINE USE: (1) Adjudication of the claimant(s) certification of waiver from paying the maintenance fee otherwise required by 30 U.S.C. 28f. (2) Disclosure may be made to appropriate Federal agencies when location is made within the agency's geographic area of responsibility. (3) Information from the record and/or the record will be transferred to the appropriate Federal, State, or local agency, or a member of the public in response to a specific request for pertinent information. (4) Information may also be provided to the Department of Justice or in a proceeding before a court or adjudicative body; or to Federal, State, local or foreign agencies when needed for enforcement of civil or criminal codes or applicable regulations concerning title rights upon the public land.

EFFECT OF NOT PROVIDING INFORMATION: Disclosure of this information is required by 30 U.S.C. 28f and 43 CFR Part 3830 for those qualified claimants wishing to take the small miner waiver allowed. Failure to supply the information required in this form to support the claimants certification of waiver from payment of the otherwise required maintenance fees will result in the waiver being disallowed and the mining claims subject to forfeiture by BLM under 30 U.S.C. 28i.

The Paperwork Reduction Act of 1995 requires us to inform you that:

This information is being collected to allow the BLM to determine if you qualify for a waiver from the payment of \$100 per mining claim or site maintenance fee established in 30 U.S.C. 28f and the implementing regulations at 43 CFR 3830. A response to this request is required in accordance with the statute to obtain your benefit.

BLM would like you to know that you do not have to respond to this, or any other, Federal agency-sponsored information collection unless it displays a currently valid OMB control number.

Public reporting burden for this form is estimated to average 8 minutes (0.133 hours) per response, including time to review instructions, gathering and maintaining data, and completing and reviewing the form. Direct comments regarding this burden estimate, or any other aspect of this form, to the U.S. Department of the Interior, Bureau of Land Management (1004-0114), Bureau Information Collection Clearance Officer (WO-630), Mail Stop 401 LS, 1849 C St., N.W., Washington, D.C. 20240.

FOR OFFICIAL USE ONLY

RECEIVED
BLM
AZ STATE OFFICE
JUN 13 2 3:10 PM
PHOENIX, ARIZONA

UNITED STATES
DEPARTMENT OF THE INTERIOR
BUREAU OF LAND MANAGEMENT

490
EC
FORM APPROVED
OMB NO. 1004-0114
Expires: November 30, 2003

MAINTENANCE FEE WAIVER CERTIFICATION

SEE INSTRUCTIONS ON REVERSE

1. This small miner waiver is filed for the assessment year beginning at noon on September 1, _____ and ending at noon on September 1, _____.
2. The undersigned and all related parties owned ten or fewer mining claims, mill, or tunnel sites located and maintained on Federal lands in the United States of America on September 1, _____.
3. The undersigned have performed the assessment work **required by law** for each mining claim listed **prior to filing this waiver** and understand that by filing this form; an affidavit of assessment work **must** be recorded by the December 30th following the filing of this waiver.
4. The undersigned understand that if the assessment work obligation has not yet come due under 30 U.S.C. 28 (for those claims in their first assessment year only); a notice of intent to hold reciting this condition **must** be recorded by the December 30th following the filing of this waiver.
5. The undersigned understand that mill and tunnel sites may also be listed upon this waiver and be waived from payment of the maintenance fee; and that a notice of intent to hold for these sites is required to be recorded by the December 30th immediately following the filing of this waiver.
6. The undersigned understand and acknowledge that pursuant to 43 U.S.C. 1212 and 18 U.S.C. 1001; the filing or recording of a false, fictitious, or fraudulent document with the Bureau of Land Management may result in a fine of up to \$250,000, a prison term not to exceed five years, or both.
7. The mining claims, mill or tunnel sites for which this waiver from payment of the maintenance fees is requested are:

CLAIM OR SITE NAME	BLM RECORDATION SERIAL NUMBER
1. Southern	AMC334203
2. Eastern	AMC334201
3. Western	AMC334204
4. Lucky #10	AMC334202
5. G-1	AMC352432
6. G-2	AMC352433
7. G-3	AMC352434
8. G-4	AMC352435
9.	
10.	

The owner(s) (claimants) of the above mining claims and sites are:

Kimball E. Smith
(Owner's Name - Please Print)
P.O. Box 3026
(Street or P.O. Box)
Morganton NC 28680
(City) (State) (Zip Code)

Kimball E. Smith
(Owner's Signature)

(Owner's Name - Please Print)

(Street or P.O. Box)

(City) (State) (Zip Code)

(Owner's Signature)

(Owner's Name - Please Print)

(Street or P.O. Box)

(City) (State) (Zip Code)

(Owner's Signature)

(Owner's Name - Please Print)	(Owner's Signature)		
(Street or P.O. Box)	(City)	(State)	(Zip Code)
(Owner's Name - Please Print)	(Owner's Signature)		
(Street or P.O. Box)	(City)	(State)	(Zip Code)
(Owner's Name - Please Print)	(Owner's Signature)		
(Street or P.O. Box)	(City)	(State)	(Zip Code)
(Owner's Name - Please Print)	(Owner's Signature)		
(Street or P.O. Box)	(City)	(State)	(Zip Code)

INSTRUCTIONS

- | | |
|--|---|
| <ol style="list-style-type: none"> 1. This certification is made under the provisions of § 1744 of Title 43 and § 28-28k of Title 30 of the United States Code; and the regulations thereunder (43 CFR Part 3830). 2. The claimant(s) must fill in the dates in paragraph 1 for the beginning and ending of the assessment year for which this waiver is sought. 3. The claimant(s) must fill in the date in paragraph 2 for the beginning of the assessment year for which this waiver is sought. 4. All claim and site names and Bureau of Land Management (BLM) serial numbers must be listed for the mining claims, mill sites, and tunnel sites for which the waiver is sought. 5. All owners of the mining claims, mill sites, and tunnel sites and their addresses must be given. 6. This waiver form must be signed by all the claimants or their designated agent, in original form. If an agent is designated, a notarized designation of agent, signed by all of the claimants with proper address given, must be submitted with this waiver. | <ol style="list-style-type: none"> 7. This form must be filed no later than September 1st for the upcoming assessment year in the BLM State Office where the mining claims or sites are recorded, or the waiver cannot be granted by the BLM. (Example: to obtain a waiver for the assessment year 2000, which begins at noon on September 1, 1999, you must qualify for and file for a waiver no later than September 1, 1999 in the proper BLM State Office). 8. For all mining claims which require assessment work, you must record an affidavit of labor on or before the December 30th immediately following the filing of this waiver. For all other mining claims or sites waived, you must record a notice of intent to hold on or before the December 30th immediately following the filing of this waiver. 9. Mill and tunnel sites may also be listed upon this waiver and be waived from payment of the maintenance fee. A notice of intent to hold for these sites is required to be filed by the December 30th following the filing of this waiver. |
|--|---|

NOTICE/BURDEN HOURS STATEMENT

The Privacy Act of 1974 and the regulations in 43 CFR 2.48(d) provide that you be furnished the following information in connection with the information required by this certification of waiver from rental fees.

AUTHORITY: 30 U.S.C. 28-28k; 43 U.S.C. 1201, 1457, 1740, and 1744; and 43 CFR 3830.

PRINCIPLE PURPOSE: This information is to be used to verify that the owner(s) (claimants) of a mining claim has complied with 30 U.S.C. 28f and is entitled to perform assessment work in lieu of paying the maintenance fee for the mining claims listed on this form.

ROUTINE USE: (1) Adjudication of the claimant(s) certification of waiver from paying the maintenance fee otherwise required by 30 U.S.C. 28f. (2) Disclosure may be made to appropriate Federal agencies when location is made within the agency's geographic area of responsibility. (3) Information from the record and/or the record will be transferred to the appropriate Federal, State, or local agency, or a member of the public in response to a specific request for pertinent information. (4) Information may also be provided to the Department of Justice or in a proceeding before a court or adjudicative body; or to Federal, State, local or foreign agencies when needed for enforcement of civil or criminal codes or applicable regulations concerning title rights upon the public land.

EFFECT OF NOT PROVIDING INFORMATION: Disclosure of this information is required by 30 U.S.C. 28f and 43 CFR Part 3830 for those qualified claimants wishing to take the small miner waiver allowed. Failure to supply the information required in this form to support the claimants certification of waiver from payment of the otherwise required maintenance fees will result in the waiver being disallowed and the mining claims subject to forfeiture by BLM under 30 U.S.C. 28i.

The Paperwork Reduction Act of 1995 requires us to inform you that: This information is being collected to allow the BLM to determine if you qualify for a waiver from the payment of \$100 per mining claim or site maintenance fee established in 30 U.S.C. 28f and the implementing regulations at 43 CFR 3830. A response to this request is required in accordance with the statute to obtain your benefit.

BLM would like you to know that you do not have to respond to this, or any other, Federal agency-sponsored information collection unless it displays a currently valid OMB control number.

Public reporting burden for this form is estimated to average 8 minutes (0.133 hours) per response, including time to review instructions, gathering and maintaining data, and completing and reviewing the form. Direct comments regarding this burden estimate, or any other aspect of this form, to the U.S. Department of the Interior, Bureau of Land Management, (1004-0114) Bureau Information Collection Clearance Officer (WO-630), Mail Stop 401 LS, 1849 C St., N.W., Washington, D.C. 20240.

FOR OFFICIAL USE ONLY

RECEIVED

STATE OFFICE

MILWAUKEE, WISCONSIN

AUG 13 1999

3:16 PM

AMC 352432

YUMA COUNTY RECORDER
SUSAN MARLER

AMC 334201



COPY
AS TO FILING DATA ONLY

FEE #: 2003 - 29105

08/13/2003 11:33 PAGES: 0002
FEES: 5.00 8.00 1.00 .00 5.00
REQ BY: BENJAMIN GUNTER
REC BY: NORMA VASQUEZ

A3850-1(NOV.2001)

Return Document to:

Global Research & Recovery LLC
Benjamin J. Gunter
734 Nebo Cemetery Drive Nebo NC 28761
Telephone: 828-655-0757

No. of Claims: <u>8</u>	x \$5 = <u>40.00</u>
Receipt No.: _____	Check No.: _____
Init: <u>EG</u>	
FOR BLM USE ONLY	

AFFIDAVIT OF PERFORMANCE OF ANNUAL WORK. Also fill in Items 1 through 9 and the reverse side of this document.

NOTICE OF INTENTION TO HOLD. I intend to hold the claim(s)/site(s) listed on the reverse side of this document for the calendar year 2004. Also fill in Items 1 through 4 and Item 9.

Notices of Intention to Hold are for mill sites and tunnel sites or for mining claims when assessment work has not been done, regardless of whether the annual assessment has been suspended, deferred, or not yet accrued. The filing of a Notice of Intention to Hold shall not relieve the owner of complying with federal and state laws pertaining to the performance of annual assessment work. Notices of Intention to Hold for mill sites or tunnel sites need not be county recorded. For mining claims the form filed with the Bureau of Land Management (BLM) must be identical to the one that was or will be filed with the county.

Evidence of Annual Assessment Work or a Notice of Intention to Hold must be filed each calendar year following the calendar year in which the claim/site was located. **All claims listed on a single affidavit must be contiguous.**

1. State of Arizona, County of Yuma ss:
2. I, (Name) Benjamin Gunter
3. Reside at (Address) 734 Nebo Cemetery Drive
City Nebo, County McDowell, State NC Zip 28761

being duly sworn, deposes and says that he/she is a citizen of the United States, more than eighteen years of age, that all of the facts set forth in this affidavit/notice, subject to the provisions and penalties of 18 U.S.C. 1001 pertaining to the filing of false, fictitious, or fraudulent statements with the United States, are true and correct according to the best of my knowledge, information and belief.

4. Owner's name and address (If not shown in Items 1-3 above). Check here if this is a change of address.

5. That I am personally acquainted with the mining claim(s). The work and improvements were made by and at the expense of the owner(s) of said claim(s). Said contiguous group of claims, listed on the reverse side of this document, are situated in the Dome Mining District, Yuma County, Arizona.

6. That between the dates starting at 12 o'clock noon on September 1, 2003 and ending at 12 o'clock noon on September 1, 2004 at least \$ 2200.00 Dollars worth of work and improvements were done and performed upon said claim(s) or upon one or more of a contiguous group of claims for the benefit of all, or wholly or partly outside of a contiguous group of claims for the benefit of all, not including the location work.

7. That the following persons were employed to perform the work and improvements described herein: Benjamin Gunter, Jeremiah Gunter, Scott Spawer, Dr. LeMadole, Scott O'Daniel & James

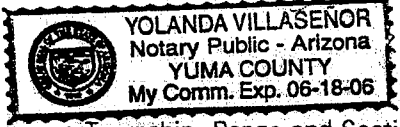
VERIFIED
10/2/03TK

8. That the work and improvements performed were: Survey of potential mine and mill sites Mapping of mine areas and additional geochemical sampling for determination of most suitable mining sites.

9. Dated: August 13, 2003 Signature: [Signature] Benjamin Joel Hunter

SUBSCRIBED AND SWORN TO before me, a Notary Public this 13 day of August, 2003

by Benjamin Joel Hunter
 Notary Public Yolanda Villaseñor
 MY COMMISSION EXPIRES 06-18-06




If the claims/sites have consecutive BLM numbers and are in the same Township, Range and Section(s), they may be listed as follows:

Sample 1 - 10	A MC 19640 - 49	Dkt/Pg 1025/1-10 Recording #9106173-82	4N 20W 36
Claim/Site Name	Serial Number	Dkt/Pg or Record # of Orig Location Notice	TWN SHP RNG SEC(S)
<u>Western</u>	<u>AMC334204</u>	<u>1999-24586</u>	<u>8 South-21 West-10+11</u>
<u>Southern</u>	<u>AMC334203</u>	<u>1999-24585</u>	<u>8 South-21 West-11</u>
<u>Lucky #10</u>	<u>AMC334202</u>	<u>1999-24584</u>	<u>8 South-21 West-11</u>
<u>Eastern</u>	<u>AMC334201</u>	<u>1999-24583</u>	<u>8 South-21 West-10+12</u>
<u>G-1</u>	<u>AMC352432</u>	<u>1999-24587</u>	<u>8 South-21 West-10</u>
<u>G-2</u>	<u>AMC352433</u>	<u>1999-24588</u>	<u>8 South-21 West-10</u>
<u>G-3</u>	<u>AMC352434</u>	<u>1999-24589</u>	<u>8 South-21 West-12</u>
<u>G-4</u>	<u>AMC352435</u>	<u>1999-24590</u>	<u>8 South-21 West-12</u>

BLM requires a \$5 nonrefundable service charge for each mining claim, mill site or tunnel site payable on or before December 30th (not the 31st). Mail to:

Bureau of Land Management
 222 North Central Avenue
 Phoenix, Arizona 85004-2203
 602-417-9200
 www.az.blm.gov

This form is for the purpose of complying with the laws of the United States Department of the Interior, Bureau of Land Management and the State of Arizona pertaining to assessment work and/or notice of intention to hold. 30 U.S.C. 28, 43 CFR 3833.2, ARS 27-208. Subject to Paperwork Reduction Act and Privacy Act statements available at the BLM AZ State Office. This form is not copyrighted. It may be reproduced without permission.



**United States Department of the Interior
Bureau of Land Management**

BUSINESS & SUPPORT SVCS DIV
222 N CENTRAL AVE
PHOENIX, AZ 85004 -2203
Phone: (602) 417-9200

Receipt	
No:	729473

Transaction #: 758856
Date of Transaction: 08/13/2003

CUSTOMER:	BENJAMIN J GUNTER 734 NEBO CEMETERY RD NEBO,NC 28761
------------------	--

LINE #	QTY	DESCRIPTION	REMARKS	UNIT PRICE	TOTAL
1	1.00	LOCATABLE MINERALS / MINING CLAIMS-NOT NEW-UNADJUD,ONE AUTH NO. ONLY / MINING CLAIM MONEY RECEIVED (455) CASES: AMC334203/\$40.00	WAIVER & POL 2003 (8)	- n/a -	40.00

TOTAL: \$40.00

PAYMENT INFORMATION			
1	AMOUNT:	\$40.00	POSTMARKED: N/A
	TYPE:	CASH	RECEIVED: 08/13/2003
	NAME:	GUNTER, BENJAMIN J 734 NEBO CEMETERY RD NEBO NC 28761	

REMARKS

This receipt was generated by the automated BLM Collections and Billing System and is a paper representation of a portion of the official electronic record contained therein.

RECEIVED
B.L.M. AZ STATE OFFICE



2002 DEC 16 A 10: FEE #: 2002 - 35902

12/13/2002 12:45 PAGES: 0002
PHOENIX, ARIZONA FEES: 5.00 8.00 1.00 .00 5.00
REQ BY: GLOBAL RESEARCH
REC BY: PATTY MAGANA

When recorded mail to:

Global Research and Recovery, LLC
734 Nebo Cemetery Drive
Nebo, North Carolina 28761

AMC 334201
AMC 352432

Affidavit of Performance of Annual Work

STATE OF ARIZONA }
County of Maricopa }ss

BENJAMIN J. GUNTER, being first duly sworn, deposes and says:

1. That he is a citizen of the United States of America, over eighteen years of age, resides at 734 Nebo Cemetery Road, City of Nebo, County of McDowell, North Carolina 28761, and is personally acquainted with the work and improvements below cited on mining claims described below:

Western, Southern, Lucky #10, and Eastern claims situated in Dome mining district, and claims known as G-1, G-2, G-3, and G-4 located in the Gila/Dome mining district, all in Yuma County, Arizona which are also recorded in the Yuma County Recorder's Office as follows:

Western	Fee#1999-24586	Sections 10&11, Township 8 South, Range 21 West;
Southern	Fee#1999-24586	Section 11, Township 8 South, Range 21 West;
Lucky #10	Fee#1999-24584	Section 11, Township 8 South, Range 21 West;
Eastern	Fee#1999-24583	Sections 11&12, Township 8 South, Range 21 West;
G-1	Fee#1999-24587	Section 10, Township 8 South, Range 21 West;
G-2	Fee#1999-24588	Section 10, Township 8 South, Range 21 West;
G-3	Fee#1999-24589	Section 12, Township 8 South, Range 21 West;
G-4	Fee#1999-24590	Section 12, Township 8 South, Range 21 West.

2. That between 03 June 2002 and 16 August 2002, at least \$2,500.00 dollars' worth of work and improvements were done and performed on upon said claims, not including the location work of said claims. Such work and improvements were made by and at the expense of, BENJAMIN J. GUNTER, JEREMIAH B. GUNTER, MARY G. ALLISON, GERALDINE B. GUNTER, JOHN W. ERVIN, JR., NANCY W. TAYLOR, LAURA E. RANDOLPH AND KIMBALL E. SMITH, owners of said claims, for the purposes of complying with the laws of the

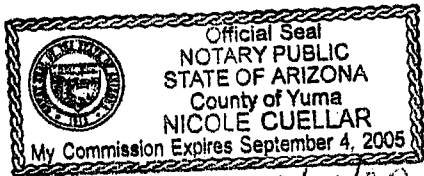
ENTERED IN COMPUTER

1/15/03 MN

United States of America pertaining to assessment or annual work and BENJAMIN J. GUNTER, JEREMIAH B. GUNTER, SCOTT SPOONER, ROB DAVIES, RON ASHLEY, AND JAMES BURNS were the persons employed by said owners and who labored upon said claims, did said work and improvements, the same being as follows: Survey of potential mine and milling sites, mapping of mining areas and additional geochemical sampling for determination of most suitable mining sites.

Dated: 12-13-2002 Signed: *Benjamin J. Gunter*
Benjamin J. Gunter

SUBSCRIBED AND SWORN TO before me, a Notary Public, by Benjamin J. Gunter who was properly identified to me on the date shown above.



12/13/02

Signed: *Nicole Cuellar*
Notary Public

PHOENIX, ARIZONA

2002 DEC 16 A 10:48

RECEIVED
B.L.M. AZ STATE OFFICE

DEPARTMENT OF THE INTERIOR
BUREAU OF LAND MANAGEMENT
MINING CLAIMS

AMC numbers
werent on
POL.

Customer Information - With OUT Legal Description
ACTIVE CLAIMS

Run Date: 12/16/2002 11:49 AM

Page 1 of 1

Admin State: AZ
Geo State: AZ

GUNTER BENJAMIN J
RT 2 BOX 295
NEBO, NC 28761

INT-REL: CLAIMANT

CUSTOMER ID: 2101467

<u>Serial No</u>	<u>Claim Name/Number</u>	<u>County</u>	<u>Disposition</u>	<u>Int Rel</u>
AMC334201	EASTERN	YUMA	ACTIVE	CLAIMANT
AMC334202	LUCKY #10	YUMA	ACTIVE	CLAIMANT
AMC334203	SOUTHERN	YUMA	ACTIVE	CLAIMANT
AMC334204	WESTERN	YUMA	ACTIVE	CLAIMANT
AMC352432	G-1	YUMA	ACTIVE	CLAIMANT
AMC352433	G-2	YUMA	ACTIVE	CLAIMANT
AMC352434	G-3	YUMA	ACTIVE	CLAIMANT
AMC352435	G-4	YUMA	ACTIVE	CLAIMANT

GUNTER GERALDINE B
RT 2 BOX 295
NEBO, NC 28761

INT-REL: CLAIMANT

CUSTOMER ID: 2101469

<u>Serial No</u>	<u>Claim Name/Number</u>	<u>County</u>	<u>Disposition</u>	<u>Int Rel</u>
AMC334201	EASTERN	YUMA	ACTIVE	CLAIMANT
AMC334202	LUCKY #10	YUMA	ACTIVE	CLAIMANT
AMC334203	SOUTHERN	YUMA	ACTIVE	CLAIMANT
AMC334204	WESTERN	YUMA	ACTIVE	CLAIMANT
AMC352432	G-1	YUMA	ACTIVE	CLAIMANT
AMC352433	G-2	YUMA	ACTIVE	CLAIMANT
AMC352434	G-3	YUMA	ACTIVE	CLAIMANT
AMC352435	G-4	YUMA	ACTIVE	CLAIMANT

GUNTER JEREMIAH
RT 2 BOX 295
NEBO, NC 28761

INT-REL: CLAIMANT

CUSTOMER ID: 2102562

<u>Serial No</u>	<u>Claim Name/Number</u>	<u>County</u>	<u>Disposition</u>	<u>Int Rel</u>
AMC334201	EASTERN	YUMA	ACTIVE	CLAIMANT
AMC334202	LUCKY #10	YUMA	ACTIVE	CLAIMANT
AMC334203	SOUTHERN	YUMA	ACTIVE	CLAIMANT
AMC334204	WESTERN	YUMA	ACTIVE	CLAIMANT
AMC352432	G-1	YUMA	ACTIVE	CLAIMANT
AMC352433	G-2	YUMA	ACTIVE	CLAIMANT
AMC352434	G-3	YUMA	ACTIVE	CLAIMANT
AMC352435	G-4	YUMA	ACTIVE	CLAIMANT

United States Department of the Interior
 Bureau of Land Management
 BUSINESS & SUPPORT SVCS DIV
 222 N CENTRAL AVE
 PHOENIX, AZ 85004 -2203
 Phone: (602) 417-9200

Receipt	
No:	607026

Transaction #: 633096	
Date of Transaction: 12/16/2002	
CUSTOMER:	BENJAMIN J GUNTER 734 NEBO CEMETERY RD NEBO, NC 28761

LINE #	QTY	DESCRIPTION	REMARKS	UNIT PRICE	TOTAL
1	1.00	LOCATABLE MINERALS / MINING CLAIMS-NOT NEW-UNADJUD, ONE AUTH NO. ONLY / MINING CLAIM MONEY RECEIVED (455) CASES: AMC334201/\$40.00	POL 2002 (8)	- n/a -	40.00
TOTAL:					\$40.00

PAYMENT INFORMATION			
1	AMOUNT:	\$40.00	POSTMARKED: N/A
	TYPE:	CASH	RECEIVED: 12/16/2002
	NAME:	GUNTER, BENJAMIN J 734 NEBO CEMETERY RD NEBO NC 28761	

REMARKS

This receipt was generated by the automated BLM Collections and Billing System and is a paper representation of a portion of the official electronic record contained therein.

VMC

MAINTENANCE FEE PAYMENT WAIVER CERTIFICATION

This small miner waiver is filed to hold the claims/sites listed below for the assessment year beginning at noon on the first September 1 following the official filing of this form with BLM.

The undersigned owner(s) of the mining claims/sites listed below hereby certify under penalty of 18 U.S.C. 1001 and 43 U.S.C. 1212 that:

I/We control, or will control, ten or fewer mining claims/sites located and maintained on Federal land in the United States of America on the August 31 that is one day before the beginning of the assessment year indicated in line one above.

I/We have/will performed/perform assessment work upon the claims listed below for the current assessment year as of the August 31 indicated in line three above. This work meets the requirements of the General Mining Law of 1872, as amended; the Act of August 10, 1993; and the regulations at 43 CFR 3833 and 3850. Such work will be described on our affidavit of labor. Listing a site on this form constitutes a filing of a Notice of Intention to Hold for that site. I enclose a \$5.00 per site service charge (recording fee) for each site listed.

Please check this box if the following statement applies to you.

I/We relinquish my/our claims and/or sites not listed below.

334201
352432

The mining claims and sites for which the above waiver from payment of the maintenance fees is made are:

CLAIM NAME	BLM RECORDATION SERIAL NUMBER
1. Southern	334203
2. Eastern	334201
3. Western	334204
4. Lucky #10	334202
5. G-1	352432
6. G-2	352433
7. G-3	352434
8. G-4	352435
9.	
10.	

All owner(s) of the above mining claims and sites are filing for this waiver.

I/We understand and acknowledge that pursuant to 43 U.S.C. 1212 and 18 U.S.C. 1001, the filing of a false, fictitious, or fraudulent document with the Bureau of Land Management may result in a fine of up to \$10,000, a prison term not to exceed five years, or both.

Benjamin J. Gunter
(Owner's Name - Please Print)
734 Nebo Cemetery Drive
(Street or P.O. Box)

Benjamin J. Gunter
(Owner's Signature)
Nebo NC 28761
(City) (State) (Zip Code)

Jeremiah B. Gunter
(Owner's Name - Please Print)
734 Nebo Cemetery Drive
(Street or P.O. Box)

Jeremiah B. Gunter
(Owner's Signature)
Nebo NC 28761
(City) (State) (Zip Code)

Geraldine B. Gunter
(Owner's Name - Please Print)
734 Nebo Cemetery Drive
(Street or P.O. Box)

Geraldine B. Gunter
(Owner's Signature)
Nebo N.C. 28761
(City) (State) (Zip Code)

Mary G. Allison
(Owner's Name - Please Print)
P.O. Box 13387
(Street or P.O. Box)

Mary G. Allison
(Owner's Signature)
Allouez N.M. 87192
(City) (State) (Zip Code)

ENTERED INTO COMPUTER

John W. Ervin (Owner's Name - Please Print) 2310 McConnaughey Lane (Street or P.O. Box)	<i>John W. Ervin</i> (Owner's Signature) Morganton (City) N.C. (State) 28655 (Zip Code)
Nancy W. Taylor (Owner's Name - Please Print) 2310 McConnaughey Lane (Street or P.O. Box)	<i>Nancy W. Taylor</i> (Owner's Signature) Morganton (City) N.C. (State) 28655 (Zip Code)
Laura E. Randolph (Owner's Name - Please Print) 110 Terrace Place (Street or P.O. Box)	<i>Laura E. Randolph</i> (Owner's Signature) Morganton (City) N.C. (State) 28655 (Zip Code)
Kimball E. Smith (Owner's Name - Please Print) 409 W. Union Street (Street or P.O. Box)	<i>Kimball E. Smith</i> (Owner's Signature) Morganton (City) N.C. (State) 28655 (Zip Code)

INSTRUCTIONS

- This certification of waiver from payment of maintenance fees is made under the regulations at 43 CFR 3833 and 3850.
- This waiver **must** be filed in advance of the assessment year for which a waiver is sought, but in no event be filed later than the August 31st preceding the assessment year for which the waiver is sought.
- You **must** still record your affidavit of assessment work for claims listed and/or Notices of Intention to Hold for any sites listed with the BLM by each December 30th, and the local recording office under State law, as in the past.
- A \$5.00 service charge (recording fee) is required for all sites listed, otherwise a separate notice of intent to hold **must** be filed by December 30.
- This waiver **must** be filed in the BLM State Office where the mining claims are recorded.
- If the claims and sites are located in more than one State, a separate waiver form **must** be filed in each State in which they are held. The total number of claims and sites listed on separate waiver forms cannot exceed ten.
- All claim names and Bureau of Land Management (BLM) serial numbers **must** be listed for all mining claims and sites for which a waiver is sought.
- All owners and their addresses **must** be listed.
- This waiver form **must** be signed by all of the owners or their designated agent. If an agent is designated, a statement appointing the agent, signed by all of the owners, **must** be submitted with this certification, if a designation of agent is not currently on file with the BLM State office where your claims and sites are recorded.
- Mining claims and sites held by a husband and wife, either jointly or individually, or their children under the age of discretion, shall be counted towards the 10 claim limit. Mining claims and sites held in co-ownership, or by an association of locators, by a partnership, or by a corporation shall be counted towards the 10 claim limit for claimants that have an interest in these entities.
- Failure to pay the maintenance fee or meet the requirements for waiver from payment of the maintenance fee by any August 31st deadline for the following assessment year shall cause the mining claims and sites to be declared null and void.

NOTICE/BURDEN HOURS STATEMENT

The Privacy Act of 1974 and the regulation in 43 CFR 2.48(d) provide that you be furnished the following information in connection with the information required by this certification of exemption from rental fees form.

AUTHORITY: 30 U.S.C. 28-28k; 43 U.S.C. 1201, 1740, and 1744; 43 CFR 3833 and 3850.

PRINCIPLE PURPOSE: This information is to be used to verify that the owner(s) of a mining claim has complied with the Act of August 10, 1993 (107 Stat. 312), and is entitled to perform assessment work in lieu of paying the maintenance fee for the mining claims listed on this form.

ROUTINE USE: (1) Adjudication of the claimant(s) certification of waiver from paying the maintenance fee otherwise required by the Act of August 10, 1993 (107 Stat. 312). (2) Disclosure may be made to appropriate Federal agencies when location is made within the agency's geographic area of responsibility. (3) Information from the record and/or the record will be transferred to the appropriate Federal, State, or local agency, or a member of the public in response to a specific request for pertinent information. (4) Information may also be provided to the Department of Justice or in a proceeding before a court or adjudicative body; or to Federal, State, local or foreign agencies when needed for enforcement of civil or criminal codes or applicable regulations concerning title rights upon the public land.

EFFECT OF NOT PROVIDING INFORMATION: Disclosure of this information is required by the Act of August 10, 1993 (107 Stat. 312) and 43 CFR 3833 for those owner(s) wishing to take the small miners waiver allowed under 43 CFR 3833 and 3850. Failure to supply the information required in this form to support the owner(s) certification of waiver from payment of the otherwise required maintenance fees will result in the waiver being disallowed and the mining claims declared null and void by the Bureau of Land Management (BLM).

The Paperwork Reduction Act of 1980 (44 U.S.C. 3501, et seq.) requires us to tell you that:

This information is being collected to allow the BLM to determine if you qualify for a waiver from the payment of \$100 per mining claim maintenance fee established by the Act of August 10, 1993 (107 Stat. 312) and the implementing regulations at 43 CFR 3833 and 3850. A response to this request is required in accordance with the statute (107 Stat. 312) to retain your benefit.

Public reporting burden for this form is estimated to average 8 minutes per response, including time to review instructions, gathering and maintaining data, and completing and reviewing the form. Direct comments regarding this burden estimate, or any other aspect of this form, to the Department of the Interior, Bureau of Land Management, Information Collection Clearance Officer (DW-101) Denver Federal Center, Building 40, P.O. Box 25047, Denver, CO 80225-0047 and the Office of Management and Budget, Paperwork Reduction Project (1004-0114), Washington, D.C. 20503.

BLM would like you to know that you do not have to respond to this, or any other, Federal agency-sponsored information collection unless it displays a currently valid OMB control number.

FOR OFFICIAL USE ONLY

2002 AUG 5 9:00

RECEIVED
B.L.M. AZ STATE OFFICE

RECEIVED
B.L.M. AZ STATE OFFICE
2001 DEC -7 P 3:55
PHOENIX, ARIZONA

When recorded mail to:

Global Research and Recovery, LLC
734 Nebo Cemetery Drive
Nebo, North Carolina.28761

Affidavit of Performance of Annual Work

STATE OF ARIZONA }
County of Maricopa }ss

BENJAMIN J. GUNTER, being first duly sworn, deposes and says:

1. That he is a citizen of the United States of America, over eighteen years of age, resides at 734 Nebo Cemetery Road, City of Nebo, County of McDowell, North Carolina 28761, and is personally acquainted with the work and improvements below cited on mining claims described below:

Western, Southern, Lucky #10, and Eastern claims situated in Dome mining district, and claims known as G-1, G-2, G-3 and G-4 located in the Gila/Dome mining district, all in Yuma County, Arizona which are also recorded in the Yuma County Recorder's Office as follows:

<i>A.M.C.</i> 334204	Western	Fee#1999-24586	Sections 10&11, Township 8 South, Range 21 West;
334203	Southern	Fee#1999-24586	Section 11, Township 8 South, Range 21 West;
334202	Lucky #10	Fee#1999-24584	Section 11, Township 8 South, Range 21 West
334201	Eastern	Fee#1999-24583	Sections 11&12, Township 8 South, Range 21 West;
352432	G-1	Fee#1999-24587	Section 10, Township 8 South, Range 21 West;
352433	G-2	Fee#1999-24588	Section 10, Township 8 South, Range 21 West;
352434	G-3	Fee#1999-24589	Section 12, Township 8 South, Range 21 West;
352435	G-4	Fee#1999-24590	Section 12, Township 8 South, Range 21 West.

2. That between 10 July 2001 and 10 August 2001, at least \$2,200.00 dollars' worth of work and improvements were done and performed on upon said claims, not including the location work of said claims. Such work and improvements were made by and at the expense of BENJAMIN J. GUNTER, JEREMIAH B. GUNTER, MARY G. ALLISON, GERALDINE B. GUNTER, JOHN W. ERVIN, JR., NANCY W. TAYLOR, LAURA E. RANDOLPH AND

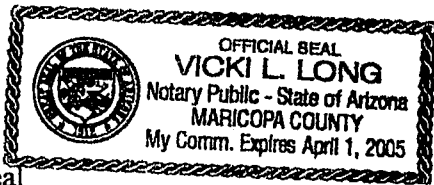
ENTERED INTO COMPUTER

JDM 1/29/02

KIMBALL E. SMITH, owners of said claims, for the purposes of complying with the laws of the United States of America pertaining to assessment or annual work and JEREMIAH B. GUNTER, ERIC HENSLEY AND BENJAMIN J. GUNTER were the persons employed by said owners and who labored upon said claims, did said work and improvements, the same being as follows: Geological and geochemical work.

Dated: 12-6-01 Signed: *Benjamin J. Gunter*
Benjamin J. Gunter

SUBSCRIBED AND SWORN TO before me, a Notary Public, by Benjamin J. Gunter who was properly identified to me on the date shown above.



Seal

Signed: *Vicki L. Long*
Notary Public

PHOENIX, ARIZONA
2001 DEC -7 P 3:55
RECEIVED
B.L.M. AND STATE OFFICE

DEPARTMENT OF THE INTERIOR
BUREAU OF LAND MANAGEMENT
MINING CLAIMS
Customer Information - With OUT Legal Description
ACTIVE CLAIMS

Run Date: 01/29/2002 09:35 AM

Page 1 of 1

Admin State: AZ
Geo State:

GUNTER BENJAMIN J
RT 2 BOX 295
NEBO, NC 28761

INT-REL: CLAIMANT

CUSTOMER ID: 2101467

<u>Serial No</u>	<u>Claim Name/Number</u>	<u>County</u>	<u>Disposition</u>	<u>Int Rel</u>
AMC334201	EASTERN	YUMA	ACTIVE	CLAIMANT
AMC334202	LUCKY #10	YUMA	ACTIVE	CLAIMANT
AMC334203	SOUTHERN	YUMA	ACTIVE	CLAIMANT
AMC334204	WESTERN	YUMA	ACTIVE	CLAIMANT
AMC352432	G-1	YUMA	ACTIVE	CLAIMANT
AMC352433	G-2	YUMA	ACTIVE	CLAIMANT
AMC352434	G-3	YUMA	ACTIVE	CLAIMANT
AMC352435	G-4	YUMA	ACTIVE	CLAIMANT

United States Department of the Interior
Bureau of Land Management
 BUSINESS & SUPPORT SVCS DIV
 222 N CENTRAL AVE
 PHOENIX, AZ 85004 -2203
 Phone: (602) 417-9200

Receipt	
No:	419797

Transaction #: 440032
Date of Transaction: 12/07/2001

CUSTOMER:	BENJAMIN J GUNTER 734 NEBO CEMETERY DR. NEBO,NC 28761
------------------	---

LINE #	QTY	COMMODITY / SUBJECT / ACTION / PRODUCT	REMARKS	UNIT PRICE	TOTAL
1	1.00	LOCATABLE MINERALS / MINING CLAIMS-NOT NEW-UNADJUD,ONE AUTH NO. ONLY / MINING CLAIM MONEY RECEIVED (455)	POL 2001 (8)	- n/a -	\$40.00
TOTAL:					\$40.00

PAYMENT INFORMATION			
1	AMOUNT:	\$40.00	POSTMARKED: N/A
	TYPE:	CASH	RECEIVED: 12/07/2001
	NAME:	GUNTER, BENJAMIN J 734 NEBO CEMETERY DR. NEBO NC 28761	

REMARKS

CASE SERIAL NUMBER INFORMATION		
TRNS #	LINE #	CASES
440032	1	AMC334203/\$40.00

This receipt was generated by the automated BLM Collections and Billings System and is a paper representation of a portion of the official electronic record contained therein.

MAINTENANCE FEE PAYMENT WAIVER CERTIFICATION

This small miner waiver is filed to hold the claims/sites listed below for the assessment year beginning at noon on the first September 1 following the official filing of this form with BLM.

The undersigned owner(s) of the mining claims/sites listed below hereby certify under penalty of 18 U.S.C. 1001 and 43 U.S.C. 1212 that:

I/We control, or will control, ten or fewer mining claims/sites located and maintained on Federal land in the United States of America on the August 31 that is one day before the beginning of the assessment year indicated in line one above.

I/We have/will performed/perform assessment work upon the claims listed below for the current assessment year as of the August 31 indicated in line three above. This work meets the requirements of the General Mining Law of 1872, as amended; the Act of August 10, 1993; and the regulations at 43 CFR 3833 and 3850. Such work will be described on our affidavit of labor.

AMC 334201
AMC 352432

The mining claims and sites for which the above waiver from payment of the maintenance fees is made are:

CLAIM NAME	BLM RECORDATION SERIAL NUMBER
1. Southern	334203
2. Eastern	334201
3. Western	334204
4. Lucky #10	334202
5. G-1	352432
6. G-2	352433
7. G-3	352434
8. G-4	352435
9.	
10.	

All owner(s) of the above mining claims and sites are filing for this waiver.

I/We understand and acknowledge that pursuant to 43 U.S.C. 1212 and 18 U.S.C. 1001, the filing of a false, fictitious, or fraudulent document with the Bureau of Land Management may result in a fine of up to \$10,000, a prison term not to exceed five years, or both.

Benjamin J. Gunter
(Owner's Name - Please Print)
Rt. 2 Box 295
(Street or P.O. Box)

Benjamin J. Gunter
(Owner's Signature)
Nebo NC 28761
(City) (State) (Zip Code)

Jeremiah B. Gunter
(Owner's Name - Please Print)
Rt. 2 Box 295
(Street or P.O. Box)

Jeremiah B. Gunter
(Owner's Signature)
Nebo NC 28761
(City) (State) (Zip Code)

Geraldine B. Gunter
(Owner's Name - Please Print)
Rt. 2, Box 295
(Street or P.O. Box)

Geraldine B. Gunter
(Owner's Signature)
Nebo NC 28761
(City) (State) (Zip Code)

Mary G. Allison
(Owner's Name - Please Print)
P.O. Box 13387
(Street or P.O. Box)

Mary G. Allison
(Owner's Signature)
Albuquerque N.M. 87192
(City) (State) (Zip Code)

(Continued on reverse)

ENTERED IN COMPUTER

11/30/01 MSA

John W. Ervin

(Owner's Name - Please Print)

2310 Mc Connaughey Lane

(Street or P.O. Box)

Nancy W. Taylor

(Owner's Name - Please Print)

2310 Mc Connaughey Lane

(Street or P.O. Box)

Laura E. Randolph

(Owner's Name - Please Print)

110 Terrace Place

(Street or P.O. Box)

Kimball E. Smith

(Owner's Name - Please Print)

409 W. Union Street

(Street or P.O. Box)

John W. Ervin

(Owner's Signature)

Morganton

(City)

NC

(State)

28655

(Zip Code)

Nancy W. Taylor

(Owner's Signature)

Morganton

(City)

N.C.

(State)

28655

(Zip Code)

Laura E. Randolph

(Owner's Signature)

Morganton

(City)

N.C.

(State)

28655

(Zip Code)

Kimball E. Smith

(Owner's Signature)

Morganton

(City)

N.C.

(State)

28655

(Zip Code)

INSTRUCTIONS

- 1. This certification of waiver from payment of maintenance fees is made under the provisions of the Act of August 10, 1993 (107 Stat. 312 [1993]), and §1744 of Title 43 and §28-28k of Title 30 of the United States Code; and the regulations thereunder (43 CFR 3833 and 3850).
2. This waiver must be filed in advance of the assessment year for which a waiver is sought, but in no event be filed later than the August 31st preceding the assessment year for which the waiver is sought.
3. You must still record your affidavit of assessment work for claims listed and/or Notices of Intention to Hold for any sites listed with the BLM by each December 30th, and the local recording office under State law, as in the past.
4. This waiver must be filed in the BLM State Office where the mining claims are recorded.
5. If the claims and sites are located in more than one State, a separate waiver form must be filed in each State in which they are held. The total number of claims and sites listed on separate waiver forms cannot exceed ten.
6. All claim names and Bureau of Land Management (BLM) serial numbers must be listed for all mining claims and sites for which a waiver is sought.
7. All owners and their addresses must be listed.
8. This waiver form must be signed by all of the owners or their designated agent. If an agent is designated, a statement appointing the agent, must be submitted with this certification, if a designation of agent is not currently on file with the BLM State office where your claims and sites are recorded.
9. Mining claims and sites held by a husband and wife, either jointly or individually, or their children under the age of discretion, shall be counted towards the 10 claim limit. Mining claims and sites held in co-ownership, or by an association of locators, by a partnership, or by a corporation shall be counted towards the 10 claim limit for claimants that have an interest in these entities.
10. Failure to pay the maintenance fee or meet the requirements for waiver from payment of the maintenance fee by any August 31st deadline for the following assessment year shall cause the mining claims and sites to be declared null and void.

NOTICE

The Privacy Act of 1974 and the regulation in 43 CFR 2.48(d) provide that you be furnished the following information in connection with the information required by this certification of exemption from rental fees form.

AUTHORITY: 30 U.S.C. 28-28e; 43 U.S.C. 1201, 1740, and 1744; and the Act of August 10, 1993 (107 Stat. 312); 43 CFR 3833 and 3850.

PRINCIPLE PURPOSE: This information is to be used to verify that the owner(s) of a mining claim has complied with the Act of August 10, 1993 (107 Stat. 312), and is entitled to perform assessment work in lieu of paying the maintenance fee for the mining claims listed on this form.

ROUTINE USE: (1) Adjudication of the claimant(s) certification of waiver from paying the maintenance fee otherwise required by the Act of August 10, 1993 (107 Stat. 312). (2) Disclosure may be made to appropriate Federal agencies when location is made within the agency's geographic area of responsibility. (3) Information from the record and/or the record will be transferred to the appropriate Federal, State, or local agency, or a member of the public in response to a specific request for pertinent information. (4) Information may also be provided to the

Department of Justice or in a proceeding before a court or adjudicative body; or to Federal, State, local or foreign agencies when needed for enforcement of civil or criminal codes or applicable regulations concerning title rights upon the public land.

EFFECT OF NOT PROVIDING INFORMATION: Disclosure of this information is required by the Act of August 10, 1993 (107 Stat. 312) and 43 CFR 3833 for those owner(s) wishing to take the small miners waiver allowed under 43 CFR 3833 and 3850. Failure to supply the information required in this form to support the owner(s) certification of waiver from payment of the otherwise required maintenance fees will result in the waiver being disallowed and the mining claims declared null and void by the Bureau of Land Management (BLM).

The Paperwork Reduction Act of 1980 (44 U.S.C. 3501, et seq.) requires us to tell you that:

This information is being collected to allow the BLM to determine if you qualify for a waiver from the payment of \$100 per mining claim maintenance fee established by the Act of August 10, 1993 (107 Stat. 312) and the implementing regulations at 43 CFR 3833 and 3850. A response to this request is required in accordance with the statute (107 Stat. 312) to retain your benefit.

BURDEN HOURS STATEMENT

Public reporting burden for this form is estimated to average 5 minutes per response, including time to review instructions, gathering and maintaining data, and completing and reviewing the form. Direct comments regarding this burden estimate, or any other aspect of this form, to the Department of the Interior, Bureau of Land Management, Information Collection Clearance Officer (871), 1849 C Street, N.W., Washington, D.C. 20240; and the Office of Management and Budget, Paperwork Reduction Project (1004-0114), Washington, D.C. 20503.

FOR OFFICIAL USE ONLY

200 AUG 14 A 9:25

RECEIVED BUREAU OF LAND MANAGEMENT

John W. Ervin, Jr.
(Owner's Name - Please Print)

2310 McConnaughey Lane.
(Street or P.O. Box)

Lancy W. Taylor
(Owner's Name - Please Print)

2310 McConnaughey Lane
(Street or P.O. Box)

Laura E. Randolph
(Owner's Name - Please Print)

110 Terrace Place
(Street or P.O. Box)

Kimball E. Smith
(Owner's Name - Please Print)

409 W. Union Street
(Street or P.O. Box)

John W. Ervin, Jr.
(Owner's Signature)

Morganton NC 28655
(City) (State) (Zip Code)

Lancy W. Taylor
(Owner's Signature)

Morganton NC 28655
(City) (State) (Zip Code)

Laura E. Randolph
(Owner's Signature)

Morganton NC 28655
(City) (State) (Zip Code)

Kimball E. Smith
(Owner's Signature)

Morganton NC 28655
(City) (State) (Zip Code)

INSTRUCTIONS

1. This certification of waiver from payment of maintenance fees is made under the provisions of the Act of August 10, 1993 (107 Stat. 312 [1993]), and §1744 of Title 43 and §28-28k of Title 30 of the United States Code; and the regulations thereunder (43 CFR 3833 and 3850).
2. This waiver must be filed in advance of the assessment year for which a waiver is sought, but in no event be filed later than the August 31st preceding the assessment year for which the waiver is sought.
3. You must still record your affidavit of assessment work for claims listed and/or Notices of Intention to Hold for any sites listed with the BLM by each December 30th, and the local recording office under State law, as in the past.
4. This waiver must be filed in the BLM State Office where the mining claims are recorded.
If the claims and sites are located in more than one State, a separate waiver form must be filed in each State in which they are held. The total number of claims and sites listed on separate waiver forms cannot exceed ten.
6. All claim names and Bureau of Land Management (BLM) serial numbers must be listed for all mining claims and sites for which a waiver is sought.

7. All owners and their addresses must be listed.
8. This waiver form must be signed by all of the owners or their designated agent. If an agent is designated, a statement appointing the agent, must be submitted with this certification, if a designation of agent is not currently on file with the BLM State office where your claims and sites are recorded.
9. Mining claims and sites held by a husband and wife, either jointly or individually, or their children under the age of discretion, shall be counted towards the 10 claim limit. Mining claims and sites held in co-ownership, or by an association of locators, by a partnership, or by a corporation shall be counted towards the 10 claim limit for claimants that have an interest in these entities.
10. Failure to pay the maintenance fee or meet the requirements for waiver from payment of the maintenance fee by any August 31st deadline for the following assessment year shall cause the mining claims and sites to be declared null and void.

NOTICE

The Privacy Act of 1974 and the regulation in 43 CFR 2.48(d) provide that you be furnished the following information in connection with the information required by this certification of exemption from rental fees form.

AUTHORITY: 30 U.S.C. 28-28e; 43 U.S.C. 1201, 1740, and 1744; and the Act of August 10, 1993 (107 Stat. 312); 43 CFR 3833 and 3850.

PRINCIPLE PURPOSE: This information is to be used to verify that the owner(s) of a mining claim has complied with the Act of August 10, 1993 (107 Stat. 312), and is entitled to perform assessment work in lieu of paying the maintenance fee for the mining claims listed on this form.

ROUTINE USE: (1) Adjudication of the claimant(s) certification of waiver from paying the maintenance fee otherwise required by the Act of August 10, 1993 (107 Stat. 312). (2) Disclosure may be made to appropriate Federal agencies when location is made within the agency's geographic area of responsibility. (3) Information from the record and/or the record will be transferred to the appropriate Federal, State, or local agency, or a member of the public in response to a specific request for pertinent information. (4) Information may also be provided to the

Department of Justice or in a proceeding before a court or adjudicative body; or to Federal, State, local or foreign agencies when needed for enforcement of civil or criminal codes or applicable regulations concerning title rights upon the public land.

EFFECT OF NOT PROVIDING INFORMATION: Disclosure of this information is required by the Act of August 10, 1993 (107 Stat. 312) and 43 CFR 3833 for those owner(s) wishing to take the small miners waiver allowed under 43 CFR 3833 and 3850. Failure to supply the information required in this form to support the owner(s) certification of waiver from payment of the otherwise required maintenance fees will result in the waiver being disallowed and the mining claims declared null and void by the Bureau of Land Management (BLM).

The Paperwork Reduction Act of 1980 (44 U.S.C. 3501, et seq.) requires us to tell you that:

This information is being collected to allow the BLM to determine if you qualify for a waiver from the payment of \$100 per mining claim maintenance fee established by the Act of August 10, 1993 (107 Stat. 312) and the implementing regulations at 43 CFR 3833 and 3850. A response to this request is required in accordance with the statute (107 Stat. 312) to retain your benefit.

BURDEN HOURS STATEMENT

Public reporting burden for this form is estimated to average 5 minutes per response, including time to review instructions, gathering and maintaining data, and completing and reviewing the form. Direct comments regarding this burden estimate, or any other aspect of this form, to the Department of the Interior, Bureau of Land Management, Information Collection Clearance Officer (871), 1849 C Street, N.W., Washington, D.C. 20240; and the Office of Management and Budget, Paperwork Reduction Project (1004-0114), Washington, D.C. 20503.

FOR OFFICIAL USE ONLY

LAW OFFICES
BYRNE, BENESCH, LONGBOTTOM & VILLARREAL, P.C.

WAYNE C. BENESCH
HARRY W. LONGBOTTOM
ARTURO I. VILLARREAL

P.O. BOX 6446
YUMA, ARIZONA 85364-6446
(520) 782-1805
FAX (520) 782-1808
E-MAIL: BENESCHI@PRIMENET.COM
WWW.YUMALAWYERS.COM

PETER C. BYRNE
(1916 - 1994)
230 WEST MORRISON STREET
YUMA, ARIZONA 85364

December 22, 2000

Bureau of Land Management
Attn: Dori Morrison
222 N. Central Avenue
Phoenix Arizona 85004-2203

RECEIVED
B.L.M.
ARIZONA STATE OFFICE
DEC 26 10 56 AM '00

Re: *Filing of an Affidavit of Performance of Annual Work*

Dear Ms. Morrison:

Enclosed herein please an Affidavit of Performance of Annual Work for the mining claims listed below and a check in the amount of \$40.00 for the filing fee.

Southern	AMC334203
Eastern	AMC334201
Western	AMC334204
Lucky #10	AMC334202
G-1	AMC352432
G-2	AMC352433
G-3	AMC352434
G-4	AMC352435

Thank you for your time in this matter. Should you have any questions, please do not hesitate to contact our office.

Very truly yours,

BYRNE, BENESCH, LONGBOTTOM & VILLARREAL, P.C.

Mandy E. Reynolds
Mandy E. Reynolds, CLA

/mer
enclosures
c: B. Gunter


ENTERED INTO COMPUTER

That between the 1st day of March, 2000, and the 31st day of August, 2000 , at least \$8,000.00 dollars worth of work and improvements were done and performed upon said claims, not including the location work of said claims. Such work and improvements were made by and at the expense of BENJAMIN J. GUNTER, JEREMIAH B. GUNTER, MARY G. ALLISON, GERALDINE B. GUNTER, JOHN W. ERVIN, JR., NANCY W. TAYLOR, LAURA E. RANDOLPH, and KIMBALL E. SMITH, owners of said claims, for the purpose of complying with the laws of the United States pertaining to assessment or annual work, and JAKE MOUERY, ROB DAVIES and SANDY O'DANIEL were the persons employed by said owner and who labored upon said claims, did said work and improvements, the same being as follows, to wit: Geological and Geochemical work.

DATED this 20th day of December, 2000.

Benjamin J. Gunter
BENJAMIN J. GUNTER

SUBSCRIBED TO AND SWORN before me, a Notary Public, this 20 day of December 2000, by BENJAMIN J. GUNTER.



My commission expires:
May 24 2001

RECEIVED
B.L.H.
ARIZONA STATE OFFICE
DEC 26 10 56 AM '00

ENTERED INTO COMPUTER

00 JAN 2001 *L*

United States Department of the Interior
Bureau of Land Management
 BUSINESS & SUPPORT SVCS DIV
 222 N CENTRAL AVE
 PHOENIX, AZ 85004 -2203
 Phone: (602) 417-9200

Receipt	
No:	239470

Transaction #: 254024
 Date of Transaction: 12/27/2000

CUSTOMER: BYRNE, BENESCH, LONGBOTTOM & VILLARREAL, PC
 PO BOX 6446
 YUMA, AZ 85364

LINE #	QTY	COMMODITY / SUBJECT / ACTION / PRODUCT	REMARKS	UNIT PRICE	TOTAL
1	1	LOCATABLE MINERALS / MINING CLAIMS-ACCOUNTS/UNADJUDICATED / MINING CLAIM MONEY RECEIVED (455)	POL 2000 (8)	- n/a -	\$40.00
TOTAL:					\$40.00

PAYMENT INFORMATION		
1	AMOUNT: \$40.00	POSTMARKED: 12/26/2000
	TYPE: CHECK	RECEIVED: 12/26/2000
	CHECK NO: 1110	
	NAME: GLOBAL RECOVERY SYSTEMS PO BOX 6446 YUMA AZ 85364	

REMARKS

FOR B. GUNTER, GLOBAL RESEARCH & RECOVERY, LLC

CASE SERIAL NUMBER INFORMATION		
TRNS #	LINE #	CASES
254024	1	AMC334203

This receipt was generated by the automated BLM Collections and Billings System and is a paper representation of a portion of the official electronic record contained therein.

23

52

FedEx USA AirbillFedEx
Tracking
Number

8215 0677 8914

RECIPIENT: PEEL HERE

1 From This portion can be removed for Recipient's records

Date 12-22-00 FedEx Tracking Number 821506778914Sender's Name HARRY W. LONGBOTTOM Phone 520 782-1805Company BYRNE BENESCH ET ALAddress 230 W MORRISON STCity YUMA State AZ ZIP 853642 Your Internal Billing Reference GLOBAL RESERACH3 To Recipient's Name DORE MORRISON Phone 602 417-7395Company BUREAU OF LAND MANAGEMENTAddress 222 N. CENTRAL AVE.City PHOENIX State AZ ZIP 85004

Form I.D. No. **0215** BLA21
Recipient's Copy

4a Express Package Service Packages up to 150 lbs. Delivery commitment may be later in some areas.
 FedEx Priority Overnight Next business morning FedEx Standard Overnight Next business afternoon FedEx First Overnight Earliest next business morning delivery to select locations

 FedEx 2Day* Second business day FedEx Express Saver* Third business day * FedEx Envelope/Letter Rate not available Minimum charge: One-pound rate
4b Express Freight Service Packages over 150 lbs. Delivery commitment may be later in some areas.
 FedEx 1Day Freight* Next business day FedEx 2Day Freight Second business day FedEx 3Day Freight Third business day

* Call for Confirmation

5 Packaging * Declared value limit \$500
 FedEx Envelope/Letter* FedEx Pak* Other Pkg. Includes FedEx Box, FedEx Tube, and customer pkg.
6 Special Handling Include FedEx address in Section 3.
 SATURDAY Delivery Available for FedEx Priority Overnight and FedEx 2Day to select ZIP codes SUNDAY Delivery Available for FedEx Priority Overnight to select ZIP codes HOLD Weekday at FedEx Location Not available with FedEx First Overnight HOLD Saturday at FedEx Location Available for FedEx Priority Overnight and FedEx 2Day to select locations
Does this shipment contain dangerous goods? (One box must be checked.)
 No Yes As per attached Shipper's Declaration Yes Shipper's Declaration not required Dry Ice Dry Ice, 9, UN 1845 _____ x _____ kg
Dangerous Goods cannot be shipped in FedEx packaging. Cargo Aircraft Only7 Payment Bill to: Enter FedEx Acct. No. or Credit Card No. below. Obtain Recip. Acct. No.
 Sender Acct. No. in Section 1 will be billed. Recipient Third Party Credit Card Cash/Check


Total Packages	Total Weight	Total Charges
		Credit Card Auth.

†Our liability is limited to \$100 unless you declare a higher value. See the FedEx Service Guide for details.

8 Release Signature Sign to authorize delivery without obtaining signature.

By signing you authorize us to deliver this shipment without obtaining a signature and agree to indemnify and hold us harmless from any resulting claims.

Questions? Call 1-800-Go-FedEx (800-463-3339)

Visit our Web site at www.fedex.com

SRF 0600 • Rev. Date 3/00 • Form #155912 • ©1994-2000 FedEx • PRINTED IN U.S.A.

402

From the desk of:
MANDY E. REYNOLDS

12-26-00

DORI,

PLEASE LET ME KNOW
IF YOU RECEIVED THE
ENCLOSED BY FEDERAL
EXPRESS.

THANKS.

Mandy Reynolds

RECEIVED
B.L.H.
ARIZONA STATE OFFICE
DEC 27 9 13 AM '00

1/5/01 - Left message with
Cher that my PC'S
BYRNE, BENESCH, LONGBOTTOM & VILLARREAL, P.C.

Wanna
P.O. BOX 6446
YUMA, ARIZONA 85366-6446
(520) 782-1805 • FAX (520) 782-1808
E-MAIL: benesch1@primenet.com • Web Site: WWW.YUMALAWYERS.COM

INTEGRITY → EXPERIENCE → SERVICE

LAW OFFICES
BYRNE, BENESCH, LONGBOTTOM & VILLARREAL, P.C.

WAYNE C. BENESCH
HARRY W. LONGBOTTOM
ARTURO I. VILLARREAL

P.O. BOX 6446
YUMA, ARIZONA 85364-6446
(520) 782-1805
FAX (520) 782-1808
E-MAIL: BENESCH1@PRIMENET.COM
WWW.YUMALAWYERS.COM

PETER C. BYRNE
(1916 - 1994)
230 WEST MORRISON STREET
YUMA, ARIZONA 85364

December 22, 2000

Bureau of Land Management
Attn: Dori Morrison
222 N. Central Avenue
Phoenix Arizona 85004-2203

Re: *Filing of an Affidavit of Performance of Annual Work*

Dear Ms. Morrison:

Enclosed herein please an Affidavit of Performance of Annual Work for the mining claims listed below and a check in the amount of \$40.00 for the filing fee.

Southern	AMC334203
Eastern	AMC334201
Western	AMC334204
Lucky #10	AMC334202
G-1	AMC352432
G-2	AMC352433
G-3	AMC352434
G-4	AMC352435

RECEIVED
B.L.M. OFFICE
ARIZONA STATE OFFICE
DEC 27 9 14 AM '00

Thank you for your time in this matter. Should you have any questions, please do not hesitate to contact our office.

Very truly yours,


BYRNE, BENESCH, LONGBOTTOM & VILLARREAL, P.C.

Mandy E. Reynolds
Mandy E. Reynolds, CLA


/mer
enclosures
c: B. Gunter

That between the 1st day of March, 2000, and the 31st day of August, 2000 , at least \$8,000.00 dollars worth of work and improvements were done and performed upon said claims, not including the location work of said claims. Such work and improvements were made by and at the expense of BENJAMIN J. GUNTER, JEREMIAH B. GUNTER, MARY G. ALLISON, GERALDINE B. GUNTER, JOHN W. ERVIN, JR., NANCY W. TAYLOR, LAURA E. RANDOLPH, and KIMBALL E. SMITH, owners of said claims, for the purpose of complying with the laws of the United States pertaining to assessment or annual work, and JAKE MOUERY, ROB DAVIES and SANDY O'DANIEL were the persons employed by said owner and who labored upon said claims, did said work and improvements, the same being as follows, to wit: Geological and Geochemical work.

DATED this 20th day of December, 2000.


BENJAMIN J. GUNTER

SUBSCRIBED TO AND SWORN before me, a Notary Public, this 20 day of December 2000, by BENJAMIN J. GUNTER.



My commission expires:
May 24 2001

RECEIVED
B.L.M.
ARIZONA STATE OFFICES
DEC 27 9 14 AM '00

GLOBAL RECOVERY SYSTEMS
BENJAMIN J. GUNTER
NCDL 2327932 PH 704-652-3098
RT 2 BOX 295
NEBO, NC 28761

1110

68-7704/2531

Dec. 20, 2000

PAY TO THE
ORDER OF

Bureau of Land Management

\$40.00

Twenty Dollars + no/100's

DOLLARS

State Employees' Credit Union

Marion, North Carolina

FOR *Payment For Claims*
Western Section, Locality 10 Eastern

Benjamin J. Gunter

⑆ 253177049⑆ 086 05926224⑆ 1110

and 6-1, 6-2, 6-3, 6-4, 6-5

RECEIVED
BLM
ARIZONA STATE OFFICE
DEC 27 9 14 AM '00

FedEx USA Airbill FedEx Tracking Number 8215 0677 8914

Sender's Copy

1 From Please print and press hard.
 Date 12-22-00 Sender's FedEx Account Number 1200-1492-7

Sender's Name HARRY W. LONGBOTTOM Phone (520) 782-1805

Company BYRNE BENESCH ET AL

Address 230 W MORRISON ST

City YUMA State AZ ZIP 85364

2 Your Internal Billing Reference GLOBAL RESEARCH
First 24 characters will appear on invoice.

3 To
 Recipient's Name DORI MORRISON Phone (602) 417-9355

Company BUREAU OF LAND MANAGEMENT

Address 222 N. CENTRAL AVE.

City PHOENIX State AZ ZIP 85004

Peel and Stick FedEx USA Airbill
 See back for application instructions.

Questions? Call 1-800-Go-FedEx® (800-463-3339)
 Visit our Web site at www.fedex.com

By using this Airbill you agree to the service conditions on the back of this Airbill and in our current Service Guide, including terms that limit our liability.

4a Express Package Service Packages up to 150 lbs. Delivery commitment may be later in some areas.
 FedEx Priority Overnight Next business morning **FedEx Standard Overnight** Next business afternoon **FedEx First Overnight** Earliest next business morning delivery to select locations*
 FedEx 2Day* Second business day **FedEx Express Saver*** Third business day *FedEx Envelope/Letter Rate not available. Minimum charge: One-pound rate.

4b Express Freight Service Packages over 150 lbs. Delivery commitment may be later in some areas.
 FedEx 1Day Freight* Next business day **FedEx 2Day Freight** Second business day **FedEx 3Day Freight** Third business day
* Call for Confirmation.

5 Packaging *Declared value limit \$200
 FedEx Envelope/Letter* **FedEx Pak*** **Other Pkg.** Includes FedEx Box, FedEx Tube, and customer pkg.

6 Special Handling Include FedEx address in Section 3.
 SATURDAY Delivery Available for FedEx Priority Overnight and FedEx 2Day to select ZIP codes **SUNDAY Delivery** Available for FedEx Priority Overnight to select ZIP codes **HOLD Weekday at FedEx Location** Not available with FedEx First Overnight **HOLD Saturday at FedEx Location** Available for FedEx Priority Overnight and FedEx 2Day to select locations.
 Does this shipment contain dangerous goods?
One box must be checked.
 No. **Yes** As per attached Shipper's Declaration **Yes** Shipper's Declaration not required **Dry Ice** Dry Ice, 3, UN 1845 **Cargo Aircraft Only**
Dangerous Goods cannot be shipped in FedEx packaging.

7 Payment Bill to: Enter FedEx Acct. No. or Credit Card No. below.
 Sender Acct. No. in Section 1 will be billed. **Recipient** **Third Party** **Credit Card** **Cash/Check**

FedEx Acct. No. / Credit Card No.	Exp. Date	Total Packages	Total Weight	Total Declared Value*
				\$.00

*Our liability is limited to \$100 unless you declare a higher value. See back for details. FedEx Use Only

8 Release Signature Sign to authorize delivery without obtaining signature.
 By signing you authorize us to deliver this shipment without obtaining a signature and agree to indemnify and hold us harmless from any resulting claims.

402

0148493317

SRP 0700 • Rev. Date 3/00 • Part #155912 • ©1994-2000 FedEx • PRINTED IN U.S.A.

PULL AND RETAIN THIS COPY BEFORE AFFIXING TO THE PACKAGE.

RECEIVED
 B.L.M.
 ARIZONA STATE OFFICE
 DEC 27 9 14 AM '00

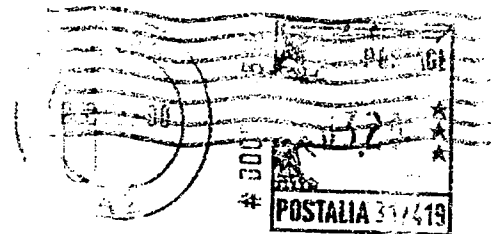
CERTIFIED MAIL

LAW OFFICES
BYRNE, BENESCH, LONGBOTTOM & VILLAI
230 WEST MORRISON STREET
P. O. BOX 6446
YUMA, ARIZONA 85366-6446



7000 1670 0005 7062 7996

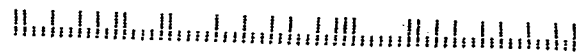
DEC 26
PM
2000



RECEIVED
B.L.M.
ARIZONA STATE OFFICE
DEC 27 9 15 AM '00

Ms. Dorie Morrison
Bureau of Land Management - State Office
222 N. Central Avenue
Phoenix Arizona 85004-2203

85004-2203 12



LAW OFFICES
BYRNE, BENESCH & WALSMAN, P.C.

WAYNE C. BENESCH
PAMELA WALSMAN
ARTURO I. VILLARREAL
HARRY W. LONGBOTTOM

P.O. BOX 6446
YUMA, ARIZONA 85364-6446
(520) 782-1805
FAX (520) 782-1808
E-MAIL BENESCH1@PRIMENET.COM

~~3524382~~
352432
334201
PETER C. BYRNE
(1916 - 1994)

230 WEST MORRISON STREET
YUMA, ARIZONA 85364

December 23, 1999

Bureau of Land Management
Attn: Dori Morrison
222 N. Central Avenue
Phoenix Arizona 85004-2203

RECEIVED
BUREAU OF
LAND MANAGEMENT
DEC 27 10 27 AM '99
ARIZONA
STATE OFFICE
PHOENIX, ARIZONA

Re: *Filing of an Affidavit of Performance of Annual Work*

Dear Ms. Morrison:

Enclosed herein please an Affidavit of Performance of Annual Work for the mining claims listed below and a check in the amount of \$40.00 for the filing fee.

Southern	AMC334203
Eastern	AMC334201
Western	AMC334204
Lucky #10	AMC334202
G-1	AMC352432
G-2	AMC352433
G-3	AMC352434
G-4	AMC352435

Thank you for your time in this matter. Should you have any questions, please do not hesitate to contact our office.

Very truly yours,

BYRNE, BENESCH & WALSMAN, P.C.

Mandy E. Reynolds
Mandy E. Reynolds
Paralegal

enclosures
c: B. Gunter

VERIFIED
4/8/00

ENTERED INTO COMPUTER
L 11/3/2000



FEE #: 1999 - 36134

12/23/1999 01:50 PAGES: 0002
FEES: 5.00 4.00 .00 .00 5.00
REQ BY: BYRRNE BENESCH WALSMAN
REC BY: JENNIFER ARCE

When recorded mail to:

Global Research and Recovery, LLC
Route 2, Box 295
Nebo, North Carolina 28761

RECEIVED
BUREAU OF
LAND MANAGEMENT
DEC 27 10 27 AM '99
ARIZONA
STATE OFFICE
PHOENIX, ARIZONA

AFFIDAVIT OF PERFORMANCE OF ANNUAL WORK

STATE OF NORTH CAROLINA)
County of McDowell)^{ss}

BENJAMIN J. GUNTER, being duly sworn, deposes and says that he is a citizen of the United States and more than eighteen years of age, resides at Route 2, Box 295, 110 Cemetery Dr., Nebo, North Carolina 28761, in McDowell County, North Carolina, and is personally acquainted with the mining claims known as Western, Southern, Lucky #10, and Eastern, situated in Dome mining district, Yuma County, Arizona, and mining claims known as G-1, G-2, G-3 and G-4, situated in Gila/Dome mining district, Yuma County, Arizona, the location notice of each claim is recorded in the office of the county recorder of said county as follows:

Western	Fee #1999-24586	Sections 10 & 11, Township 8 South, Range 21 West
Southern	Fee #1999-24585	Section 11, Township 8 South, Range 21 West
Lucky #10	Fee #1999-24584	Section 11, Township 8 South, Range 21 West
Eastern	Fee #1999-24583	Sections 11 & 12, Township 8 South, Range 21 West
G-1	Fee #1999-24587	Section 10, Township 8 South, Range 21 West
G-2	Fee #1999-24588	Section 10, Township 8 South, Range 21 West
G-3	Fee #1999-24589	Section 12, Township 8 South, Range 21 West
G-4	Fee #1999-24590	Section 12, Township 8 South, Range 21 West

ENTERED INTO COMPUTER
[Signature] 1/3/2000

That between the 3rd day of July, A.D. 1999, and the 31st day of August, A.D. 1999 , at least \$2,000.00 dollars worth of work and improvements were done and performed upon said claims, not including the location work of said claims. Such work and improvements were made by and at the expense of BENJAMIN J. GUNTER, JEREMIAH B. GUNTER, MARY G. ALLISON, GERALDINE B. GUNTER, JOHN W. ERVIN, JR., NANCY W. TAYLOR, LAURA E. RANDOLPH, and KIMBALL E. SMITH, owners of said claims, for the purpose of complying with the laws of the United States pertaining to assessment or annual work, and JAKE MOUERY, ROB DAVIES and SANDY O'DANIEL were the persons employed by said owner and who labored upon said claims, did said work and improvements, the same being as follows, to wit: Geological and Geochemical work.

DATED this 22 day of December, 1999.

Benjamin J. Gunter
BENJAMIN J. GUNTER

SUBSCRIBED TO AND SWORN before me, a Notary Public, this 22 day of December 1999, by BENJAMIN J. GUNTER.



My commission expires:
MAY 24 2001

ARIZONA
STATE OFFICE
PHOENIX, ARIZONA

Dec 27 10 28 AM '99

RECEIVED
BUREAU OF
LAND MANAGEMENT

ENTERED INTO COMPUTER
J 11/3/2000

United States Department of the Interior
Bureau of Land Management
 BUSINESS & SUPPORT SVCS DIV
 222 N CENTRAL AVE
 PHOENIX, AZ 85004 -2203
 Phone: (602) 417-9200

Receipt	
No:	49564

Transaction #: 55835					
Date of Transaction: 12/28/1999					
Commodity: LOCATABLE MINERALS Subject: MINING CLAIMS					
CUSTOMER: BYRNE, BENESCH, WALSMASMA PO BOX 6446 YUMA, AZ 85364					
LINE #	QTY	ACTION / PRODUCT	REMARKS	UNIT PRICE	TOTAL
1	8	PROOF OF LABOR/ASSESSMENT \$5 (1930)		\$5.00	\$40.00
TOTAL:					\$40.00

PAYMENT INFORMATION			
1	AMOUNT:	\$40.00	POSTMARKED: 12/23/1999
	TYPE:	CHECK	RECEIVED: 12/27/1999
	CHECK NO:	1701	
	NAME:	BYRNE, BENESCH & WALSMASMA, P.C.	

REMARKS

CASE SERIAL NUMBER INFORMATION		
TRNS #	LINE #	CASES
55835	1	AMC334201 , AMC334202 , AMC334203 , AMC334204 , 352432 , 352433 , 352434 , 352435

This receipt was generated by the automated BLM Collections and Billings System and is a paper representation of a portion of the official electronic record contained therein.

LAW OFFICES
BYRNE, BENESCH & WALSMAS, P.C.

WAYNE C. BENESCH
PAMELA WALSMAS
ARTURO I. VILLARREAL
HARRY W. LONGBOTTOM

P.O. BOX 6446
YUMA, ARIZONA 85364-6446
(520) 782-1805
FAX (520) 782-1808
E-MAIL BENESCH1@PRIMENET.COM

PETER C. BYRNE
(1916 - 1994)

230 WEST MORRISON STREET
YUMA, ARIZONA 85364

August 30, 1999

ARIZONA
STATE OFFICE
PHOENIX, ARIZONA
AUG 31 10 12 AM '99
RECEIVED
BUREAU OF
LAND MANAGEMENT

Bureau of Land Management
Attn: Mary Hyde
222 N. Central Avenue
Phoenix Arizona 85004-2203

Re: *Maintenance Fee Payment Waiver Certification*

Dear Ms. Hyde:

Pursuant to our telephone conversation of today, please find enclosed the Maintenance Fee Payment Waiver Certification.

Thank you for your time in this matter. Should you have any questions, please do not hesitate to contact our office.

Very truly yours,

BYRNE, BENESCH & WALSMAS, P.C.

Mandy E. Reynolds

Mandy E. Reynolds
Paralegal

Enclosures

c: J. Ervin

B. Gunter

Seed

UNITED STATES
DEPARTMENT OF THE INTERIOR
BUREAU OF LAND MANAGEMENT

RECEIPT AND ACCOUNTING ADVICE

NO. **2348016** ⁰⁷
CD/AZ 09/01/99

Subject: **AFFIDAVITS OF ASSESSMENT WORK**

2 37 12 40.00

Applicant:

**MANDY REYNOLDS
BURNE, BENESCH, & WALSMAN, PC
PO BOX 6446
YUMA AZ 85364**

CK 1590
Remitter: **FOR: BENJAMIN GUNTER, ET AL.**

Assignor:

LEASE MANAGEMENT DATA NEW UPDATE PAYMENT

ORIGINAL SERIAL NO.	ASG.	TYPE	ST.	CTY.	FUND SYMBOL	ACRES/UNITS	RATE
AMC 334201 ET AL	(8)						

AMOUNT	ANV. DATE	EXP. DATE	BILL CYC.	S/C	DISTRICT	NEXT BILL	MISC. DATA	U of M	ACTUAL UNITS

ASSIGNMENT SERIAL NO.	ASG.	TYPE	ST.	CTY.	FUND SYMBOL	ACRES/UNITS	RATE

AMOUNT	ANV. DATE	EXP. DATE	BILL CYC.	S/C	DISTRICT	NEXT BILL	MISC. DATA	U of M	ACTUAL UNITS

APPLY REMITTANCE			
ACTION	FUND SYMBOL	CTY.	AMOUNT
FILING FEE			
RENTAL			
UNEARNED			
REFUND			40.00
TOTAL			
AMOUNT DUE			

Remarks: *Duplicate Payment*

BY: *Mary B Hyde* DATE: *3/2/2000*

- Lease in Escrow?
- KGS? Of Interest?
- Auto Escalates? Operating Rights?
- Auto Renew? Operator
- Bond Filed?

FOR MMS USE ONLY

BILLEE		FOREST REFUGE
NUMBER		
OCS SECTION		
CODE		

AZ 952 Fax Machine
LANDS & MINERALS ADJUDICATION
PHONE # (602) 417-9518
FAX # (602) 417-9490

FAX TRANSMITTAL SHEET

DATE: 6-12-00

TO: Mandy Reynolds

OFFICE: _____

FAX #: 520-782-1808

- Ivy J. Garcia, Supervisor Lands & Minerals Operations
- Sharli Berry, Legal Clerk
- Mary Hyde, Land Law Examiner
- Allyson Johnson, Land Law Examiner
- Tiffany Kilgore, Legal Clerk
- Lea Lucy, Legal Instruments Examiner
- Dorie Morrison, Land Law Examiner
- Shelby Mustain, Legal Instruments Examiner
- Evelyn Stob, Land Law Examiner
- Vivian Titus, Land Law Examiner

NUMBER OF PAGES (Including Transmittal Sheet) 3

IF FAX DOES NOT TRANSMIT PROPERLY, PLEASE CALL (602) 417-9518.

COMMENTS: Per your request
needed copy of 2nd page

MAINTENANCE FEE PAYMENT WAIVER CERTIFICATION

This small miner waiver is filed to hold the claims/sites listed below for the assessment year beginning at noon on the first September 1 following the official filing of this form with BLM.

The undersigned owner(s) of the mining claims/sites listed below hereby certify under penalty of 18 U.S.C. 1001 and 43 U.S.C. 1212 that:

I/We control, or will control, ten or fewer mining claims/sites located and maintained on Federal land in the United States of America on the August 31 that is one day before the beginning of the assessment year indicated in line one above.

I/We have/will performed/perform assessment work upon the claims listed below for the current assessment year as of the August 31 indicated in line three above. This work meets the requirements of the General Mining Law of 1872, as amended; the Act of August 10, 1993; and the regulations at 43 CFR 3833 and 3850. Such work will be described on our affidavit of labor. Listing a site on this form constitutes a filing of a Notice of Intention to Hold for that site. I enclose a \$5.00 per site service charge (recording fee) for each site listed.

Please check this box if the following statement applies to you.

I/We relinquish my/our claims and/or sites not listed below.

352432
334201

The mining claims and sites for which the above waiver from payment of the maintenance fees is made are:

CLAIM NAME	BLM RECORDATION SERIAL NUMBER
1. Southern	334203
2. Eastern	334201
3. Western	334204
4. Lucky #10	334202
5. G-1	352432
6. G-2	352433
7. G-3	352434
8. G-4	352435
9.	
10.	

All owner(s) of the above mining claims and sites are filing for this waiver.

I/We understand and acknowledge that pursuant to 43 U.S.C. 1212 and 18 U.S.C. 1001, the filing of a false, fictitious, or fraudulent document with the Bureau of Land Management may result in a fine of up to \$10,000, a prison term not to exceed five years, or both.

✓ Benjamin J. Gunter
(Owner's Name - Please Print)
Rt 2 Box 295
(Street or P.O. Box)

Benjamin J. Gunter
(Owner's Signature)
Neb NC 28761
(City) (State) (Zip Code)

✓ Jeremiah B. Gunter
(Owner's Name - Please Print)
Rt. 2 Box 295
(Street or P.O. Box)

Jeremiah B. Gunter
(Owner's Signature)
Neb N.C. 28761
(City) (State) (Zip Code)

✓ Mary B. Allison
(Owner's Name - Please Print)
P.O. Box 37217
(Street or P.O. Box)

Mary B. Allison
(Owner's Signature)
Phoenix AZ 85069-7217
(City) (State) (Zip Code)

✓ Geraldine B. Gunter
(Owner's Name - Please Print)
Rt:2 Box 295
(Street or P.O. Box)

Geraldine B. Gunter
(Owner's Signature)
Neb NC 28761
(City) (State) (Zip Code)

ENTERED INTO COMPUTER
8/28/99

<p>✓ John W. Ervin, Jr. (Owner's Name - Please Print) 2310 McConnaughey Lane, Morganton, NC 28655 (Street or P.O. Box)</p>	<p><i>John W. Ervin, Jr.</i> (Owner's Signature) <i>Morganton</i> <u>NC</u> <i>28655</i> (City) (State) (Zip Code)</p>
<p>✓ Nancy W. Taylor (Owner's Name - Please Print) 2310 McConnaughey Lane, Morganton, NC 28655 (Street or P.O. Box)</p>	<p><i>Nancy W. Taylor</i> (Owner's Signature) <i>Morganton</i> <u>NC</u> <i>28655</i> (City) (State) (Zip Code)</p>
<p>✓ Laura E. Randolph (Owner's Name - Please Print) 110 Terrace Place, Morganton, NC 28655 (Street or P.O. Box)</p>	<p><i>Laura E. Randolph</i> (Owner's Signature) <i>Morganton</i> <u>NC</u> <i>28655</i> (City) (State) (Zip Code)</p>
<p>✓ Kimball E. Smith (Owner's Name - Please Print) 409 W. Union Street, Morganton, NC 28655 (Street or P.O. Box)</p>	<p><i>Kimball E. Smith</i> (Owner's Signature) <i>Morganton</i> <u>NC</u> <i>28655</i> (City) (State) (Zip Code)</p>

INSTRUCTIONS

1. This certification of waiver from payment of maintenance fees is made under the regulations at 43 CFR 3833 and 3850.
2. This waiver **must** be filed in advance of the assessment year for which a waiver is sought, but in no event be filed later than the August 31st preceding the assessment year for which the waiver is sought.
3. You **must** still record your affidavit of assessment work for claims listed and/or Notices of Intention to Hold for any sites listed with the BLM by each December 30th, and the local recording office under State law, as in the past.
4. A \$5.00 service charge (recording fee) is required for all sites listed, otherwise a separate notice of intent to hold **must** be filed by December 30.
5. This waiver **must** be filed in the BLM State Office where the mining claims are recorded.
6. If the claims and sites are located in more than one State, a separate waiver form **must** be filed in each State in which they are held. The total number of claims and sites listed on separate waiver forms cannot exceed ten.
7. All claim names and Bureau of Land Management (BLM) serial numbers **must** be listed for all mining claims and sites for which a waiver is sought.
8. All owners and their addresses **must** be listed.
9. This waiver form **must** be signed by all of the owners or their designated agent. If an agent is designated, a statement appointing the agent, signed by all of the owners, **must** be submitted with this certification, if a designation of agent is not currently on file with the BLM State office where your claims and sites are recorded.
10. Mining claims and sites held by a husband and wife, either jointly or individually, or their children under the age of discretion, shall be counted towards the 10 claim limit. Mining claims and sites held in co-ownership, or by an association of locators, by a partnership, or by a corporation shall be counted towards the 10 claim limit for claimants that have an interest in these entities.
11. Failure to pay the maintenance fee or meet the requirements for waiver from payment of the maintenance fee by any August 31st deadline for the following assessment year shall cause the mining claims and sites to be declared null and void.

NOTICE/BURDEN HOURS STATEMENT

The Privacy Act of 1974 and the regulation in 43 CFR 2.48(d) provide that you be furnished the following information in connection with the information required by this certification of exemption from rental fees form.

AUTHORITY: 30 U.S.C. 28-28k; 43 U.S.C. 1201, 1740, and 1744; 43 CFR 3833 and 3850.

PRINCIPLE PURPOSE: This information is to be used to verify that the owner(s) of a mining claim has complied with the Act of August 10, 1993 (107 Stat. 312), and is entitled to perform assessment work in lieu of paying the maintenance fee for the mining claims listed on this form.

ROUTINE USE: (1) Adjudication of the claimant(s) certification of waiver from paying the maintenance fee otherwise required by the Act of August 10, 1993 (107 Stat. 312). (2) Disclosure may be made to appropriate Federal agencies when location is made within the agency's geographic area of responsibility. (3) Information from the record and/or the record will be transferred to the appropriate Federal, State, or local agency, or a member of the public in response to a specific request for pertinent information. (4) Information may also be provided to the Department of Justice or in a proceeding before a court or adjudicative body; or to Federal, State, local or foreign agencies when needed for enforcement of civil or criminal codes or applicable regulations concerning title rights upon the public land.

EFFECT OF NOT PROVIDING INFORMATION: Disclosure of this information is required by the Act of August 10, 1993 (107 Stat. 312) and 43 CFR 3833 for those owner(s) wishing to take the small miners waiver allowed under 43 CFR 3833 and 3850. Failure to supply the information required in this form to support the owner(s) certification of waiver from payment of the otherwise required maintenance fees will result in the waiver being disallowed and the mining claims declared null and void by the Bureau of Land Management (BLM).

The Paperwork Reduction Act of 1980 (44 U.S.C. 3501, et seq.) requires us to tell you that:

This information is being collected to allow the BLM to determine if you qualify for a waiver from the payment of \$100 per mining claim maintenance fee established by the Act of August 10, 1993 (107 Stat. 312) and the implementing regulations at 43 CFR 3833 and 3850. A response to this request is required in accordance with the statute (107 Stat. 312) to retain your benefit.

Public reporting burden for this form is estimated to average 8 minutes per response, including time to review instructions, gathering and maintaining data, and completing and reviewing the form. Direct comments regarding this burden estimate, or any other aspect of this form, to the Department of the Interior, Bureau of Land Management, Information Collection Clearance Officer (DW-101) Denver Federal Center, Building 40, P.O. Box 25047, Denver, CO 80225-0047 and the Office of Management and Budget, Paperwork Reduction Project (1004-0114), Washington, D.C. 20503.

BLM would like you to know that you do not have to respond to this, or any other, Federal agency-sponsored information collection unless it displays a currently valid OMB control number.

FOR OFFICIAL USE ONLY

RECEIVED
BUREAU OF
LAND MANAGEMENT

ARIZONA
STATE OFFICE
PHOENIX, ARIZONA

AUG 31 10 12 AM '99

5008

MAINTENANCE FEE PAYMENT WAIVER CERTIFICATION

This small miner waiver is filed to hold the claims/sites listed below for the assessment year beginning at noon on the first September 1 following the official filing of this form with BLM.

The undersigned owner(s) of the mining claims/sites listed below hereby certify under penalty of 18 U.S.C. 1001 and 43 U.S.C. 1212 that:

I/We control, or will control, ten or fewer mining claims/sites located and maintained on Federal land in the United States of America on the August 31 that is one day before the beginning of the assessment year indicated in line one above.

I/We have/will performed/perform assessment work upon the claims listed below for the current assessment year as of the August 31 indicated in line three above. This work meets the requirements of the General Mining Law of 1872, *as amended*; the Act of August 10, 1993; and the regulations at 43 CFR 3833 and 3850. Such work will be described on our affidavit of labor. Listing a site on this form constitutes a filing of a Notice of Intention to Hold for that site. I enclose a \$5.00 per site service charge (recording fee) for each site listed.

Please check this box if the following statement applies to you.

I/We relinquish my/our claims and/or sites not listed below.

The mining claims and sites for which the above waiver from payment of the maintenance fees is made are:

CLAIM NAME	BLM RECORDATION SERIAL NUMBER
1. Southern	334203
2. Eastern	334201
3. Western	334204
4. Lucky #10	334202
5. G-1	352432
6. G-2	352433
7. G-3	352434
8. G-4	352435
9.	
10.	

All owner(s) of the above mining claims and sites are filing for this waiver.

I/We understand and acknowledge that pursuant to 43 U.S.C. 1212 and 18 U.S.C. 1001, the filing of a false, fictitious, or fraudulent document with the Bureau of Land Management may result in a fine of up to \$10,000, a prison term not to exceed five years, or both.

✓ Benjamin J. Gunter
(Owner's Name - Please Print)
Rt 2 Box 295
(Street or P.O. Box)

Benjamin J. Gunter
(Owner's Signature)
Neb NC 28761
(City) (State) (Zip Code)

✓ Jeremiah B. Gunter
(Owner's Name - Please Print)
Rt. 2 Box 285
(Street or P.O. Box)

Jeremiah B. Gunter
(Owner's Signature)
Neb N.C. 28761
(City) (State) (Zip Code)

✓ Mary B. Allison
(Owner's Name - Please Print)
P.O. Box 37217
(Street or P.O. Box)

Mary B. Allison
(Owner's Signature)
Phoenix AZ 85069-7217
(City) (State) (Zip Code)

✓ Geraldine B. Gunter
(Owner's Name - Please Print)
Rt:2 Box 295
(Street or P.O. Box)

Geraldine B. Gunter
(Owner's Signature)
Neb NC 28761
(City) (State) (Zip Code)

ENTERED INTO COMPUTER

✓ John W. Ervin, Jr.
 (Owner's Name - Please Print)
 2310 McConnaughey Lane, Morganton, NC 28655
 (Street or P.O. Box)

✓ Nancy W. Taylor
 (Owner's Name - Please Print)
 2310 McConnaughey Lane, Morganton, NC 28655
 (Street or P.O. Box)

✓ Laura E. Randolph
 (Owner's Name - Please Print)
 110 Terrace Place, Morganton, NC 28655
 (Street or P.O. Box)

✓ Kimball E. Smith
 (Owner's Name - Please Print)
 409 W. Union Street, Morganton, NC 28655
 (Street or P.O. Box)

John W. Ervin, Jr.
 (Owner's Signature)
 Morganton NC 28655
 (City) (State) (Zip Code)

Nancy W. Taylor
 (Owner's Signature)
 Morganton NC 28680
 (City) (State) (Zip Code)

Laura E. Randolph
 (Owner's Signature)
 Morganton NC 28655
 (City) (State) (Zip Code)

Kimball E. Smith
 (Owner's Signature)
 Morganton NC 28655
 (City) (State) (Zip Code)

INSTRUCTIONS

1. This certification of waiver from payment of maintenance fees is made under the regulations at 43 CFR 3833 and 3850.
2. This waiver must be filed in advance of the assessment year for which a waiver is sought, but in no event be filed later than the August 31st preceding the assessment year for which the waiver is sought.
3. You must still record your affidavit of assessment work for claims listed and/or Notices of Intention to Hold for any sites listed with the BLM by each December 30th, and the local recording office under State law, as in the past.
4. A \$5.00 service charge (recording fee) is required for all sites listed, otherwise a separate notice of intent to hold must be filed by December 30.
5. This waiver must be filed in the BLM State Office where the mining claims are recorded.
6. If the claims and sites are located in more than one State, a separate waiver form must be filed in each State in which they are held. The total number of claims and sites listed on separate waiver forms cannot exceed ten.
7. All claim names and Bureau of Land Management (BLM) serial numbers must be listed for all mining claims and sites for which a waiver is sought.
8. All owners and their addresses must be listed.
9. This waiver form must be signed by all of the owners or their designated agent. If an agent is designated, a statement appointing the agent, signed by all of the owners, must be submitted with this certification, if a designation of agent is not currently on file with the BLM State office where your claims and sites are recorded.
10. Mining claims and sites held by a husband and wife, either jointly or individually, or their children under the age of discretion, shall be counted towards the 10 claim limit. Mining claims and sites held in co-ownership, or by an association of locators, by a partnership, or by a corporation shall be counted towards the 10 claim limit for claimants that have an interest in these entities.
11. Failure to pay the maintenance fee or meet the requirements for waiver from payment of the maintenance fee by any August 31st deadline for the following assessment year shall cause the mining claims and sites to be declared null and void.

NOTICE/BURDEN HOURS STATEMENT

The Privacy Act of 1974 and the regulation in 43 CFR 2.48(d) provide that you be furnished the following information in connection with the information required by this certification of exemption from rental fees form.

AUTHORITY: 30 U.S.C. 28-28k; 43 U.S.C. 1201, 1740, and 1744; 43 CFR 3833 and 3850.

PRINCIPLE PURPOSE: This information is to be used to verify that the owner(s) of a mining claim has complied with the Act of August 10, 1993 (107 Stat. 312), and is entitled to perform assessment work in lieu of paying the maintenance fee for the mining claims listed on this form.

ROUTINE USE: (1) Adjudication of the claimant(s) certification of waiver from paying the maintenance fee otherwise required by the Act of August 10, 1993 (107 Stat. 312). (2) Disclosure may be made to appropriate Federal agencies when location is made within the agency's geographic area of responsibility. (3) Information from the record and/or the record will be transferred to the appropriate Federal, State, or local agency, or a member of the public in response to a specific request for pertinent information. (4) Information may also be provided to the Department of Justice or in a proceeding before a court or adjudicative body; or to Federal, State, local or foreign agencies when needed for enforcement of civil or criminal codes or applicable regulations concerning title rights upon the public land.

EFFECT OF NOT PROVIDING INFORMATION: Disclosure of this information is required by the Act of August 10, 1993 (107 Stat. 312) and 43 CFR 3833 for those owner(s) wishing to take the small miners waiver allowed under 43 CFR 3833 and 3850. Failure to supply the information required in this form to support the owner(s) certification of waiver from payment of the otherwise required maintenance fees will result in the waiver being disallowed and the mining claims declared null and void by the Bureau of Land Management (BLM).

The Paperwork Reduction Act of 1980 (44 U.S.C. 3501, et seq.) requires us to tell you that:

This information is being collected to allow the BLM to determine if you qualify for a waiver from the payment of \$100 per mining claim maintenance fee established by the Act of August 10, 1993 (107 Stat. 312) and the implementing regulations at 43 CFR 3833 and 3850. A response to this request is required in accordance with the statute (107 Stat. 312) to retain your benefit.

Public reporting burden for this form is estimated to average 8 minutes per response, including time to review instructions, gathering and maintaining data, and completing and reviewing the form. Direct comments regarding this burden estimate, or any other aspect of this form, to the Department of the Interior, Bureau of Land Management, Information Collection Clearance Officer (DW-101) Denver Federal Center, Building 40, P.O. Box 25047, Denver, CO 80225-0047 and the Office of Management and Budget, Paperwork Reduction Project (1004-0114), Washington, D.C. 20503.

BLM would like you to know that you do not have to respond to this, or any other, Federal agency-sponsored information collection unless it displays currently valid OMB control number.

FOR OFFICIAL USE ONLY

ARIZONA
 STATE OFFICE
 PHOENIX, ARIZONA

RECEIVED
 BUREAU OF
 LAND MANAGEMENT

AUG 31 10 12 AM '99

MAINTENANCE FEE PAYMENT

\$100.00 MAINTENANCE FEE PAYMENT DUE ON OR BEFORE AUGUST 31, 1998
 IN LIEU OF ASSESSMENT WORK FOR THE UPCOMING ASSESSMENT
 YEAR BEGINNING SEPTEMBER 1 OF THE YEAR NOTED ABOVE.

BUREAU OF LAND MANAGEMENT
 ARIZONA STATE OFFICE
 222 NORTH CENTRAL AVENUE
 PHOENIX, AZ 85004

211813 - 244743 -
 270924 - 334201 -
 COUNT: 13 \$ 1200.00 INT. 3.00%
 OFFICIAL USE ONLY

THE CLAIMS ARE SITUATED IN _____ COUNTY, ARIZONA.

BLM SERIAL NUMBERS **NAMES OF CLAIMS OR SITES**

A MC _____ THRU A MC _____
 COUNTY BOOK/DOCKET _____, PAGE(S) OR FEE NO(S) _____

A MC _____ THRU A MC _____
 COUNTY BOOK/DOCKET _____, PAGE(S) OR FEE NO(S) _____

(OR) IF NOT CONSECUTIVE NUMBERS LIST SEPARATELY BELOW:

BLM SERIAL NUMBERS	NAME OF CLAIMS/SITES	COUNTY BOOK/DOCKET & PAGE OR FEE NUMBER
A MC 211813	LUCKY GOLD #1	PIMA 7127 914
A MC 211816	LUCKY GOLD #4	PIMA 7127 923
A MC 244743	SHELLEY #1	SANTA CRUZ 407 560
A MC 244744	FRAGUITA'S #1	SANTA CRUZ 407 562
A MC 244745	FRAGUITA'S #2	SANTA CRUZ 407 564
A MC 244746	FRAGUITA'S #3	SANTA CRUZ 407 566
A MC 244747	FRAGUITA'S #4	SANTA CRUZ 407 568
A MC 270924	BILLY BOY	SANTA CRUZ 451 99
A MC 270925	BILLY BOY #2	SANTA CRUZ 451 101
A MC 334201	EASTERN	YUMA 2009 309
A MC 334202	LUCKY #10	YUMA 2006 707
A MC 334203	SOUTHERN	YUMA 2009 313
A MC 334204	WESTERN	YUMA 2009 311

CLAIMANT'S NAME: WILLIAM PENNANT JR

ADDRESS: 3219 E. 47TH ST. CITY: TUCSON STATE: AZ ZIP: 85713

CHECK HERE IF THIS IS A CHANGE OF ADDRESS
 PHONE: 520 748 0510

SIGNATURE: William Pennant Jr
 TO RECORD WITH THE COUNTY, ONE CLAIMANT OR THE AGENT MUST SIGN

LIST ALL ADDITIONAL OWNERS ON REVERSE SIDE OF THIS FORM

FOR OFFICIAL USE ONLY

ENTERED INTO COMPUTER: 2/23/92 SB SB
 DATE INITIALS VERIFIED

TIME STAMP

AUG 27 10 31 AM '98

UNITED STATES
DEPARTMENT OF THE INTERIOR
BUREAU OF LAND MANAGEMENT

RECEIPT AND ACCOUNTING ADVICE

No. 2389772 04

Subject: CLAIM MAINTENANCE FEE 1999 - 13

TC/AZ

08/27/98

Applicant:

2 99 13

1,300.00 ✓

WILLIAM PENNANT JR
3219 E 47TH ST
TUCSON AZ 85713

Remitter: MO 6169083

Assignor:

LEASE MANAGEMENT DATA										
<input type="checkbox"/> NEW <input type="checkbox"/> UPDATE <input type="checkbox"/> PAYMENT										
ORIGINAL SERIAL NO.	ASG.	TYPE	ST.	CTY.	FUND SYMBOL			ACRES/UNITS	RATE	
AMC 211813, ET AL										
AMOUNT	ANV. DATE	EXP. DATE	BILL CYC.	S/C	DISTRICT	NEXT BILL	MISC. DATA	U of M	ACTUAL UNITS	
ASSIGNMENT SERIAL NO.	ASG.	TYPE	ST.	CTY.	FUND SYMBOL			ACRES/UNITS	RATE	
AMOUNT	ANV. DATE	EXP. DATE	BILL CYC.	S/C	DISTRICT	NEXT BILL	MISC. DATA	U of M	ACTUAL UNITS	

APPLY REMITTANCE

ACTION	FUND SYMBOL	CTY.	AMOUNT
FILING FEE			
RENTAL			
UNEARNED			
REFUND			
TOTAL			
AMOUNT DUE			

Remarks:

BY:

DATE:

- Lease in Escrow?
- KGS?
- Auto Escalates?
- Auto Renew?

- Of Interest?
- Operating Rights?
- Operator
- Bond Filed?

FOR MMS USE ONLY

BILLEE		FOREST REFUGE
NUMBER		
OCS SECTION		
CODE		

MAINTENANCE FEE PAYMENT

\$100.00 MAINTENANCE FEE PAYMENT DUE ON OR BEFORE AUGUST 31, 1997
 IN LIEU OF ASSESSMENT WORK FOR THE UPCOMING ASSESSMENT
 YEAR BEGINNING SEPTEMBER 1 OF THE YEAR NOTED ABOVE.

BUREAU OF LAND MANAGEMENT
 ARIZONA STATE OFFICE
 222 NORTH CENTRAL AVENUE
 PHOENIX, AZ 85004

211813 244743, 270924
334201 ERS
 COUNT: 13 \$ 13 COUNT: 13 FOR
 OFFICIAL USE ONLY

THE CLAIMS ARE SITUATED IN _____ COUNTY, ARIZONA.

BLM SERIAL NUMBERS

NAMES OF CLAIMS OR SITES

A MC _____ THRU A MC _____
 COUNTY BOOK/DOCKET _____, PAGE(S) OR FEE NO(S) _____

A MC _____ THRU A MC _____
 COUNTY BOOK/DOCKET _____, PAGE(S) OR FEE NO(S) _____

(OR) IF NOT CONSECUTIVE NUMBERS LIST SEPARATELY BELOW:

BLM SERIAL NUMBERS	NAME OF CLAIMS/SITES	COUNTY BOOK/DOCKET & PAGE OR FEE NUMBER
A MC <u>211813</u>	<u>LUCKY GOLD #1</u>	<u>PIMA 7127 914</u>
A MC <u>211816</u>	<u>LUCKY GOLD #4</u>	<u>PIMA 7127 923</u>
A MC <u>244743</u>	<u>SHELLEY #1</u>	<u>SANTA CRUZ 407 560</u>
A MC <u>244744</u>	<u>FRAGUITA'S #1</u>	<u>SANTA CRUZ 407 562</u>
A MC <u>244745</u>	<u>FRAGUITA'S #2</u>	<u>SANTA CRUZ 407 564</u>
A MC <u>244746</u>	<u>FRAGUITA'S #3</u>	<u>SANTA CRUZ 407 566</u>
A MC <u>244747</u>	<u>FRAGUITA'S #4</u>	<u>SANTA CRUZ 407 568</u>
A MC <u>270924</u>	<u>BILLY BOY</u>	<u>SANTA CRUZ 451 99</u>
A MC <u>270925</u>	<u>BILLY BOY #2</u>	<u>SANTA CRUZ 451 101</u>
A MC <u>334201</u>	<u>EASTERN</u>	<u>YUMA 2009 309</u>
A MC <u>334202</u>	<u>LUCKY #10</u>	<u>YUMA 2006 707</u>
A MC <u>334203</u>	<u>SOUTHERN</u>	<u>YUMA 2009 313</u>
A MC <u>334204</u>	<u>WESTERN</u>	<u>YUMA 2009 311</u>

CLAIMANT'S NAME: WILLIAM PENNANT JR

ADDRESS: 3219 E. 47TH ST. CITY: TUCSON

STATE: AZ ZIP: 85713

CHECK HERE IF THIS IS A CHANGE OF ADDRESS

PHONE: 520 748 0510

SIGNATURE: William Pennant Jr
 TO RECORD WITH THE COUNTY, ONE CLAIMANT OR THE AGENT MUST SIGN

LIST ALL ADDITIONAL OWNERS ON REVERSE SIDE OF THIS FORM

FOR OFFICIAL USE ONLY

ENTERED INTO COMPUTER: 102-975 ERS 10/21/97
 DATE INITIALS VERIFIED

TIME STAMP
 PHOENIX, ARIZONA
 SEP 2 11 49 AM '97
 RECEIVED B.L.M. AZ STATE OFFICE

MAINTENANCE FEE PAYMENT

\$100.00 MAINTENANCE FEE PAYMENT DUE ON OR BEFORE AUGUST 31, 1996
IN LIEU OF ASSESSMENT WORK FOR THE UPCOMING ASSESSMENT
YEAR BEGINNING SEPTEMBER 1 OF THE YEAR NOTED ABOVE.

BUREAU OF LAND MANAGEMENT
 ARIZONA STATE OFFICE
 3707 NORTH 7TH STREET
 PHOENIX, AZ 85014 (OR)
 P.O. BOX 16563, PHOENIX, AZ 85011

AMC 211813; 244743;
270924; 334201 AR
 COUNT: 13 \$ 1300.00 INT: 42%
FOR OFFICIAL USE ONLY

THE CLAIMS ARE SITUATED IN _____ COUNTY,
 ARIZONA.

BLM SERIAL NUMBERS **NAMES OF CLAIMS OR SITES**

A MC _____ THRU A MC _____

COUNTY BOOK/DOCKET _____, PAGE(S) OR FEE NO(S) _____

A MC _____ THRU A MC _____

COUNTY BOOK/DOCKET _____, PAGE(S) OR FEE NO(S) _____

(OR) IF NOT CONSECUTIVE NUMBERS LIST SEPARATELY BELOW:

BLM SERIAL NUMBERS	NAME OF CLAIMS/SITES	COUNTY BOOK/DOCKET & PAGE OR FEE NUMBER
A MC <u>211813</u>	<u>LUCKY GOLD #1</u>	<u>PIMA 7127 914</u>
A MC <u>211816</u>	<u>LUCKY GOLD #4</u>	<u>PIMA 7127 923</u>
A MC <u>244743</u>	<u>SHELLEY #1</u>	<u>SANTA CRUZ 407 560</u>
A MC <u>244744</u>	<u>FRAGUITA'S #1</u>	<u>SANTA CRUZ 407 562</u>
A MC <u>244745</u>	<u>FRAGUITA'S #2</u>	<u>SANTA CRUZ 407 564</u>
A MC <u>244746</u>	<u>FRAGUITA'S #3</u>	<u>SANTA CRUZ 407 566</u>
A MC <u>244747</u>	<u>FRAGUITA'S #4</u>	<u>SANTA CRUZ 407 568</u>
A MC <u>270924</u>	<u>BILLY BOY</u>	<u>SANTA CRUZ 451 99</u>
A MC <u>270925</u>	<u>BILLY BOY #2</u>	<u>SANTA CRUZ 451 101</u>
A MC <u>334201</u>	<u>EASTERN</u>	<u>YUMA 2009 309</u>

CLAIMANT'S NAME: WILLIAM PENNANT JR

ADDRESS: 3219 E. 47TH ST. CITY: TUCSON STATE: AZ

CHECK HERE IF THIS IS A CHANGE OF ADDRESS PHONE: (520) 748-0510 ZIP: 85713

SIGNATURE: William Pennant Jr.
 TO RECORD WITH THE COUNTY, ONE CLAIMANT OR THE AGENT MUST SIGN

LIST ALL ADDITIONAL OWNERS ON REVERSE SIDE OF THIS FORM

FOR OFFICIAL USE ONLY

ENTERED INTO COMPUTER: 10/15/96 SR CRS
 DATE INITIALS VERIFIED

TIME STAMP

AUG 30 10 12 AM '96

PHOENIX, ARIZONA

LAND MANAGEMENT

Form 1370-41
(March 1984)

UNITED STATES
DEPARTMENT OF THE INTERIOR
BUREAU OF LAND MANAGEMENT

RECEIPT AND ACCOUNTING ADVICE

No. 2263739

Subject: CLAIM MAINTENANCE FEE 1997 (13) RS/AZ 08/30/96
 Applicant: WILLIAM PENNANT JR. 2 56 13 1,300.00
 3219 E. 47TH ST.
 TUCSON, AZ 85713.

Remitter: SAME - CK #3160
684-9733

Assignor:

LEASE MANAGEMENT DATA									
<input type="checkbox"/> NEW <input type="checkbox"/> UPDATE <input type="checkbox"/> PAYMENT									
ORIGINAL SERIAL NO.	ASG.	TYPE	ST.	CTY.	FUND SYMBOL			ACRES/UNITS	RATE
AMC 211813									
AMOUNT	ANV. DATE	EXP. DATE	BILL CYC.	S/C	DISTRICT	NEXT BILL	MISC. DATA	U of M	ACTUAL UNITS
ASSIGNMENT SERIAL NO.	ASG.	TYPE	ST.	CTY.	FUND SYMBOL			ACRES/UNITS	RATE
AMOUNT	ANV. DATE	EXP. DATE	BILL CYC.	S/C	DISTRICT	NEXT BILL	MISC. DATA	U of M	ACTUAL UNITS

APPLY REMITTANCE			
ACTION	FUND SYMBOL	CTY.	AMOUNT
FILING FEE			
RENTAL			
UNEARNED			
REFUND			
TOTAL			
AMOUNT DUE			


Remarks:
 AMC 211813
 211816
 244743-747
 270924-925
 334201
Sr

BY: _____ DATE: _____

- Lease in Escrow?
- KGS? Of Interest?
- Auto Escalates? Operating Rights?
- Auto Renew? Operator
- Bond Filed?

FOR MMS USE ONLY		
BILLEE	NUMBER	FOREST REFUGE
OCS SECTION		
CODE		

UNEARNED FILE COPY



MAINTENANCE FEE PAYMENT

**\$100.00 MAINTENANCE FEE PAYMENT DUE ON OR BEFORE AUGUST 31, 1995
IN LIEU OF ASSESSMENT WORK FOR THE UPCOMING ASSESSMENT
YEAR BEGINNING SEPTEMBER 1 OF THE YEAR NOTED ABOVE.**

BUREAU OF LAND MANAGEMENT
ARIZONA STATE OFFICE
3707 NORTH 7TH STREET
PHOENIX, AZ 85014 (OR)
P.O. BOX 16563, PHOENIX, AZ 85011

211813	270924
244743	334201
COUNT: <u>13</u> \$ <u>300.⁰⁰</u> INT: <u>Bay</u> E.S.	
FOR OFFICIAL USE ONLY	

THE CLAIMS ARE SITUATED IN _____ COUNTY, ARIZONA.

BLM SERIAL NUMBERS	NAMES OF CLAIMS OR SITES
A MC _____ THRU A MC _____	_____
COUNTY BOOK/DOCKET _____, PAGE(S) OR FEE NO(S) _____	
A MC _____ THRU A MC _____	_____
COUNTY BOOK/DOCKET _____, PAGE(S) OR FEE NO(S) _____	

(OR) IF NOT CONSECUTIVE NUMBERS LIST SEPARATELY BELOW:

BLM SERIAL NUMBERS	NAME OF CLAIMS/SITES	COUNTY BOOK/DOCKET & PAGE OR FEE NUMBER
A MC <u>211813</u>	<u>LUCKY GOLD #1</u>	<u>PIMA 7127 914</u>
A MC <u>211816</u>	<u>LUCKY GOLD #4</u>	<u>PIMA 7127 923</u>
A MC <u>244743</u>	<u>SHELLEY #1</u>	<u>SANTA CRUZ 407 560</u>
A MC <u>244744</u>	<u>FRAGUITA'S #1</u>	<u>SANTA CRUZ 407 562</u>
A MC <u>244745</u>	<u>FRAGUITA'S #2</u>	<u>SANTA CRUZ 407 564</u>
A MC <u>244746</u>	<u>FRAGUITA'S #3</u>	<u>SANTA CRUZ 407 566</u>
A MC <u>244747</u>	<u>FRAGUITA'S #4</u>	<u>SANTA CRUZ 407 568</u>
A MC <u>270924</u>	<u>BILLY BOY</u>	<u>SANTA CRUZ 451 99</u>
A MC <u>270925</u>	<u>BILLY BOY #2</u>	<u>SANTA CRUZ 451 101</u>
A MC <u>334201</u>	<u>EASTERN</u>	<u>YUMA 2009 309</u>

CLAIMANT'S NAME: WILLIAM PENNANT JR
 ADDRESS: 3219 E. 47TH ST. CITY: TUCSON STATE: AZ

CHECK HERE IF THIS IS A CHANGE OF ADDRESS PHONE: (520) 748-0510 ZIP: 85713

SIGNATURE: William Pennant Jr
 TO RECORD WITH THE COUNTY, ONE CLAIMANT OR THE AGENT MUST SIGN

LIST ALL ADDITIONAL OWNERS ON REVERSE SIDE OF THIS FORM

FOR OFFICIAL USE ONLY

ENTERED INTO COMPUTER: _____	10-6-95	J.B	E.S.
	DATE	INITIALS	VERIFIED

TIME STAMP

PHOENIX ARIZONA

AUG 11 12 11 PM '95

BLM AZ STATE OFFICE RECEIVED

NOTICE!!

These documents have been scanned!

Do not place un-scanned documents beneath this notice!

Do not remove this notice from this file!

GPO Jacket No. 560-102
Print Order 61540
Rise Business Services, LLC
Job=AZ15 7/15/2019



Box Number= AZ15165



Claim Begin-End: AMC334201-AMC334204

5 Miscellaneous



AZ15165-2

AMC334171-AMC335144

Amc 334201
Amc 352432

RECEIVED
BLM AZ STATE OFFICE

LAW OFFICES OF

**BYRD, BYRD, ERVIN,
McMAHON & DENTON, P.A.**

2009 NOV 27 P 2:46

JOHN W. ERVIN, JR.
LAWRENCE D. McMAHON, JR.
MICHELLE C. PRITCHARD*
ROBERT K. DENTON

POST OFFICE DRAWER 1269
MORGANTON, NORTH CAROLINA 28680-1269

PHOENIX, ARIZONA
TELEPHONE
(828) 437-4220
FAX (828) 438-4517

JOE K. BYRD (1923-2008)
ROBERT B. BYRD (1930-2002)

*ALSO LICENSED IN CALIFORNIA

November 24, 2009

Mr. Tony Smith
Bureau of Land Management
One North Central Avenue, Suite 800
Phoenix, Arizona 85004


Re: Affidavit of Laura E. Mulwee

Dear Mr. Smith:

This letter is written on behalf of my daughter, Laura E. Mulwee. Enclosed is an Affidavit which relates to Laura E. Mulwee's execution of Claims with th Bureau of Land Management on August 13, 2009.

In prior years, when she was married to Thomas A. Randolph, she signed the claim forms as Laura E. Randolph. If anything further is needed, please advise.

With best regards, I am,

Sincerely,

John W. Ervin, Jr.

JWE/mm

Enclosure
cc: Benjamin J. Gunter
147 Linview Drive
Nebo, NC 28761

ENTERED INTO COMPUTER
12/1/09


AFFIDAVIT

RECEIVED
BLM AZ STATE OFFICE

2009 NOV 27 P 2:46

PHOENIX, ARIZONA


Now comes Laura E. Randolph, who being duly sworn, deposes and says:

I am a citizen and resident of Burke County, North Carolina and reside at 110 Terrace Place in the City of Morganton. I was formerly married to Thomas A. Randolph and during our marriage signed documents as Laura E. Randolph. On December 8, 2007, I married R. Scott Mulwee and now execute documents as Laura E. Mulwee.

This Affidavit is submitted in connection with Claims filed with the Bureau of Land Management at its offices at One North Central Avenue, Suite 800, Phoenix, Arizona 85004, most recently on August 13, 2009. The Claim Names and BLM Recordation Serial Numbers are as follows:

<u>Claim Name</u>	<u>BLM Recordation Serial Number</u>
Southern	334203
Eastern	334201
Western	334204
Lucky #10	334202
G - 1	352432
G - 2	352433
G - 3	352434
G - 4	352435

This Affidavit is respectfully submitted this 24th day of November, 2009.



Laura E. Mulwee


North Carolina
Burke County

I, Melonie C. McKinney, Notary Public of McDowell County, North Carolina, hereby certify that before me this day personally appeared Laura E. Mulwee, who being duly sworn stated that the contents of the foregoing Affidavit are true to the best of her knowledge and information.

This the 24th day of November, 2009.

MELONIE C. MCKINNEY
Notary Public
McDowell County, NC


Melonie C. McKinney - Notary Public
My Commission Expires: 02-24-2012

12/1/09


ENTERED INTO COMPUTER

Authorized Date 07/01/2002

Instructions to Accounts REFUND B. GUNTER; NO FEE DUE FOR WAIVERS

Login ID 2393

Entry Date 07/01/2002

Total Amount \$40.00

\$40.00 paid with waivers filed

Refund MR. Benjamin J. Gunter

OB

United States Department of the Interior
Bureau of Land Management
 BUSINESS & SUPPORT SVCS DIV
 222 N CENTRAL AVE
 PHOENIX, AZ 85004 -2203
 Phone: (602) 417-9200

Receipt

No: 356608

Transaction #: 374904

Date of Transaction: 08/14/2001

CUSTOMER: BENJAMIN J GUNTER
 RT 2 BOX 295
 NEBO, NC 28761

LINE #	QTY	DESCRIPTION	REMARKS	UNIT PRICE	TOTAL
1	1.00	LOCATABLE MINERALS / MINING CLAIMS-NOT NEW-UNADJUD, ONE AUTH NO. ONLY / MINING CLAIM MONEY RECEIVED (455) CASES: AMC334203/\$40.00	WAIVER ONLY(8)	- n/a -	40.00
TOTAL:					\$40.00

PAYMENT INFORMATION

1	AMOUNT:	\$40.00	POSTMARKED:	08/10/2001
	TYPE:	CHECK	RECEIVED:	08/14/2001
	CHECK NO:	1147		
	NAME:	GUNTER, BENJAMIN J RT 2 BOX 295 NEBO NC 28761		

REMARKS

PHONE: 704-652-3098

This receipt was generated by the automated BLM Collections and Billing System and is a paper representation of a portion of the official electronic record contained therein.

NOTICE!!

These documents have been scanned!

Do not place un-scanned documents beneath this notice!

Do not remove this notice from this file!

GPO Jacket No. 560-102
Print Order 61540
Rise Business Services, LLC
Job=AZ15 7/15/2019




Box Number= AZ15165



Claim Begin-End: AMC334201-AMC334204

6 Location Notices-Amendments and Supporting Documents



AZ15165-2

AMC334171-AMC335144

6/5

MINING CLAIMS MILL OR TUNNEL SITES STATUS REPORT

**Lead Serial No. A MC 334201
**Lode Claims _____
**Placer Claims _____
**Association Placer 4
Not Enough Locators
(Send Letter) _____

**STATUS CHECKED (Enter Code 669) AD
MTP ORCA BY SR
**Township(s) 83
**Range(s) 21W
**Section(s) 10, 11, 12

**Mill Sites _____
**Tunnel Sites _____
**Timely Filed YES NO
**Service Charge Correct YES NO
**Location Fee Correct YES NO
**Maintenance Fee Correct YES NO
**Amount Paid \$545.00
Shortage \$ _____ Overage \$ _____
**Over-the-Counter _____ Mail

**GENERAL JURISDICTION OF:
BLM
NATIONAL FOREST: _____
OTHER: _____
**WILDERNESS AREA: NA
**Enter Code 880 _____
**Enter Code 267 _____

** ADD: DATE RECEIVED, ACTION CODE 482, IN REMARKS: 1995, 1996, 1997, 1998

**SPECIAL INSTRUCTIONS FOR DATA INPUT: _____

STATUS

**CLAIMS PARTIALLY VOID: Fee _____ Withdrawn Other _____
Western - See 10 pLO 5756, 9-22-80
W+PRS - Gila project

**CLAIMS VOID: Fee _____ Withdrawn _____ Other _____

**COMMENTS _____

OFFICIAL COPIES / ~~CF~~ / / SD READ / / GROUP / / SECTION / / AUTHOR /

3800 (933) SR
A MC 334201

8/8/95 Arwas

AUG 08 1995

m 8/8/95

Mr. William Pennant Jr.
3219 East 47th Street
Tucson, Arizona 85713

Dear Mr. Pennant:

The enclosed list identifies the serial numbers that have been assigned to each of your mining claim location notices received by this office on June 2, 1995.

The regulations require you to identify the claim name and A MC serial number of each claim, and the claimant's name and address on all future documents and correspondence filed with the Bureau of Land Management (BLM).

This acknowledgment does not verify that your claims have been located on lands open to mineral entry or are encumbered by rights of other mining claimants. Only those mining claims that are entirely located on private or Federal lands that are not open to mineral entry will be officially declared void by a BLM Decision.

Please advise this office of all changes of address, any authorized agents, and transfers of ownership.

Transfers of ownership are governed by 43 CFR 3833.3(a) which states that, "Whenever the owner of an unpatented mining claim, mill site or tunnel site, which has been recorded in accordance with 43 CFR 3833.1, sells, assigns, or otherwise conveys all or any part of his interest in the claim, his transferee shall file in the proper BLM office within 60 days after the completion of the transfer. . ." A service charge of \$5 per claim is required for all transfers.

PLEASE NOTE: Unless you have already paid in advance or will otherwise qualify to be waived from payment, the next annual maintenance fee payment of \$100 for each claim or site, in lieu of assessment, is due on or before August 31, 1995.

By keeping our records current, we will be able to provide better public service. All future correspondence from this office will be sent only to the above name and address unless otherwise instructed.

If any of the information listed on the enclosed is not correct, please notify this office in writing.

Sincerely,

MARY JO YOAS

Mary Jo Yoas
Chief, Lands and Minerals
Operations Section

Enclosure

This serves as notification to the following:

Eric W. Lawrence
Neil R. Reed
Shelley Pennant-Reed
Joy M. Reed
Bradford T. Lawrence
Barbara L. Lawrence
Robert L. Lawrence

SRivas:lj:08-04-95:CLAIMLTR.LAJ

CLAIM INDEX

<u>SERIAL NUMBER</u>	<u>CLAIM NAME</u>	<u>CLAIMANT'S NAME</u>
A MC 334201	Eastern	William Pennant Jr. Eric W. Lawrence Neil R. Reed Shelley Pennant-Reed Joy M. Reed Bradford T. Lawrence Barbara L. Lawrence Robert L. Lawrence
A MC 334202	Lucky #10	" "
A MC 334203	Southern	" "
A MC 334204	Western	" "

THIS IS AN AMENDMENT TO THE LUCKY #10 PLACER CLAIM, LOCATED MARCH 7TH 1995, AND OF RECORD IN DOCKET 2006, PAGES 707 AND 708, IN THE OFFICE OF THE RECORDER OF YUMA COUNTY, AND IS MADE FOR THE PURPOSE CORRECTING ANY ERRORS OR OMISSIONS IN THE ORIGINAL LOCATION THEREOF AND WITHOUT WAIVER OF ANY RIGHTS ACQUIRED THEREUNDER.
AMENDED NOTICE OF PLACER MINING CLAIM

NOTICE IS HEREBY GIVEN that the LUCKY #10 AMENDED placer mining claim has been located by WILLIAM PENNANT JR. AND ASSOCIATES, whose address is 3219 E. 47TH ST. TUCSON, ARIZONA 85713

The general course of this claim is CARDINAL and is situated in the GILA CITY / DOME Mining District, YUMA County, Arizona.

This claim is 2640 feet in length and 2640 feet in width. This claim runs from the location monument on which this notice is posted 2640 feet in a(n) EASTERLY direction to the EASTERN end line and 2640 feet in a ~~(N)~~ NORTHERLY direction to the NORTHERN end line. The boundaries are marked by four monuments, one at each corner. The location monument on which this notice is posted is situated within Section 11, T. 8S, R. 21W, Gila and Salt River Meridian, Arizona. This claim encompasses portions of the following quarter Section(s), Section(s), Township(s), and Range(s): NW 1/4 S11, T8S, R21W AND NE 1/4 S11, T8S, R21W

 Gila and Salt River Meridian, Arizona, and contains approximately 160 acres.

The locality of this claim with reference to some natural object or permanent monument and additional information (if any) concerning its locality are as follows: THE NW CORNER POST IS APPROXIMATELY 660' IN AN EASTERLY DIRECTION FROM THE SW CORNER OF S2, T8S, R21W

DATED and POSTED on the this 17th day of MARCH 1995.
GROUND

Locators:

WILLIAM PENNANT JR.

ERIC W. LAWRENCE

NEIL R. REED

SHELLEY REED-PENNANT

JOY M. REED

BRADFORD T. LAWRENCE

BARBARA L. LAWRENCE

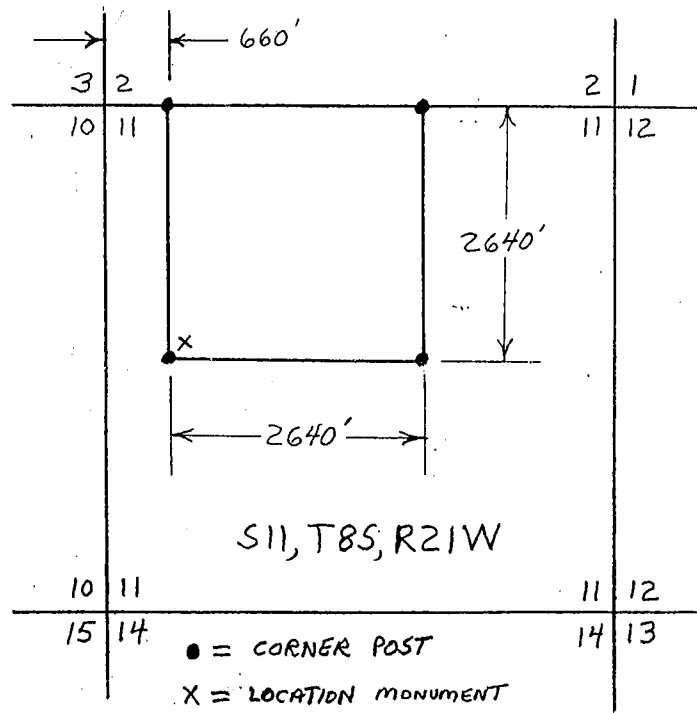
ROBERT L. LAWRENCE

William Pennant Jr.
Eric W. Lawrence
Neil R. Reed
Shelley Reed-Pennant
Joy Marie Reed
Bradford T. Lawrence
Barbara Lawrence
Robert L. Lawrence

RECORDED
JUL 2 1995
PHOENIX, ARIZONA

LUCKY #10
AMENDED
CLAIM MAP

Lode ()
Placer (X)



Scale: 1" = 2000'

LUCKY #10

- The above map depicts the AMENDED mining claim, which is located in Section () 11, Township () 8S, Range () 21W, G&SRM, YUMA County, Arizona.
- Type of corner and location monuments used are as follows:
2X4 WOOD POSTS WITH ROCK PILE SUPPORTS
- The bearings and distances between claim corners are as depicted on the above map.

THIS CLAIM CONSISTS OF THE E 1/2 OF THE W 1/2 OF THE NW 1/4 OF S11, T8S, R21W, AND THE E 1/2 OF THE NW 1/4 OF S11, T8S, R21W, AND THE W 1/2 OF THE W 1/2 OF THE NE 1/4 OF S11, T8S, R21W FOR A TOTAL OF 160 A.

RECEIVED
JUN 7 '95
9:00 AM
PHOENIX, ARIZONA

Eric W. Lawrence
944 S. Magnolia
Tucson, AZ 85711

that the within instrument
and recorded at the request of
Eric W. Lawrence
2009
1995 MAR 11 P 3: 56
309-310
my hand and official seal the day
of this date aforesaid.

RECEIVED
S.L.M. AZONA
JUN 2 '95

SUCAN MARLER
[Signature]

NOTICE OF PLACER MINING CLAIM

ROFILMED
INDEXED

5.00
4.00
1.00

NOTICE IS HEREBY GIVEN that the EASTERN placer mining claim has been located by WILLIAM PENNANT JR. AND ASSOCIATES, whose address is 3219 E. 47TH ST. TUCSON, ARIZONA 85713.

The general course of this claim is CARDINAL and is situated in the GILA CITY/DOME Mining District, YUMA County, Arizona.

This claim is 2640 feet in length and 2640 feet in width. This claim runs from the location monument on which this notice is posted 2640 feet in a(n) EASTERLY direction to the EASTERN end line and 2640 feet in a(n) NORTHERLY direction to the NORTHERN end line. The boundaries are marked by four monuments, one at each corner. The location monument on which this notice is posted is situated within Section 11, T. 8S, R. 21W, Gila and Salt River Meridian, Arizona. This claim encompasses portions of the following quarter Section(s), Section(s), Township(s), and Range(s): NE 1/4 S11, T8S, R21W AND NW 1/4 S12, T8S, R21W

Gila and Salt River Meridian, Arizona, and contains approximately 160 acres.

The locality of this claim with reference to some natural object or permanent monument and additional information (if any) concerning its locality are as follows: THE NW CORNER POST IS APPROXIMATELY 3300' IN AN EASTERLY DIRECTION FROM THE SW CORNER OF S2, T8S, R21W

A HC 334201

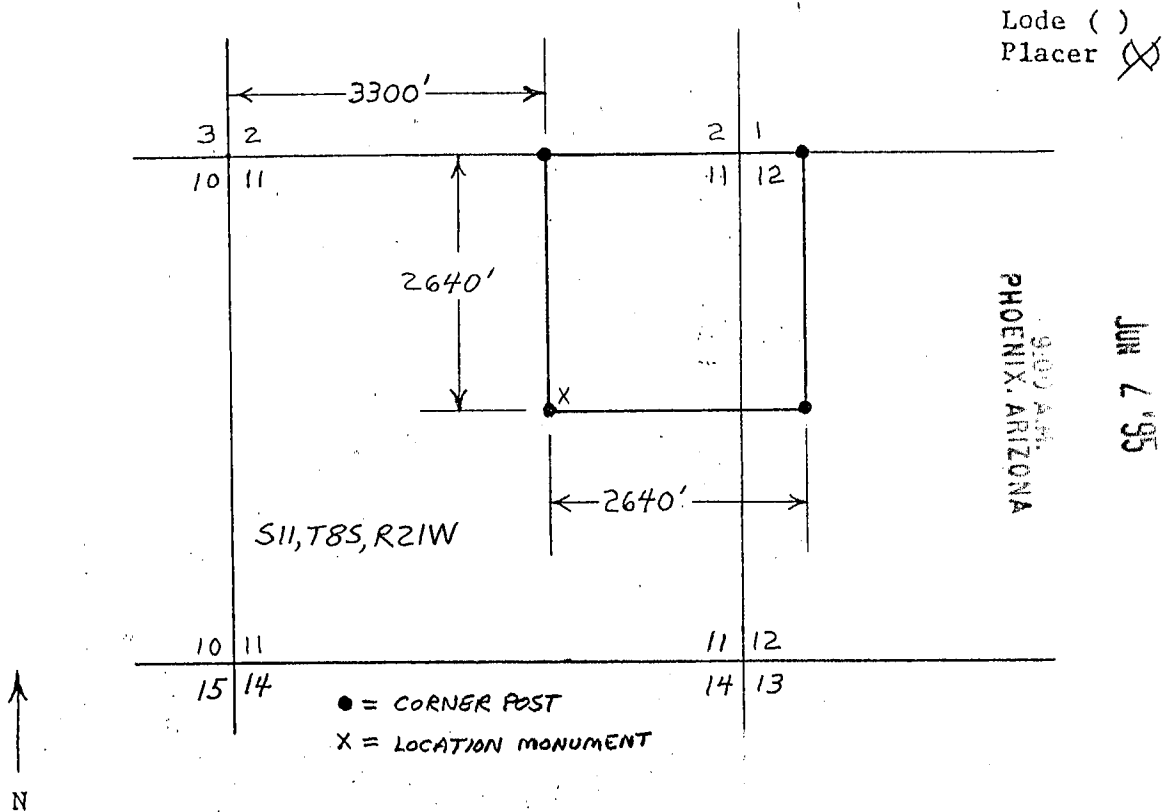
DATED and POSTED on the 17th day of MARCH 1995.
GROUND

Locators:

- WILLIAM PENNANT JR.
- ERIC W. LAWRENCE
- NEIL R. REED
- SHELLEY REED-PENNANT
- JOY M. REED
- BRADFORD T. LAWRENCE
- BARBARA L. LAWRENCE
- ROBERT L. LAWRENCE

- William Pennant Jr.
- Eric W. Lawrence
- Neil R. Reed
- Shelley Reed-Pennant
- Joy Marie Reed
- Bradford T. Lawrence
- Barbara Lawrence
- Robert L. Lawrence

CLAIM MAP



Scale: 1" = 2000'

1. The above map depicts the EASTERN mining claim, which is located in Section(s) 11, 12, Township 8S, Range 21W, G&SRM, YUMA County, Arizona.
2. Type of corner and location monuments used are as follows:
2x4 WOOD POSTS WITH ROCK PILE SUPPORTS
3. The bearings and distances between claim corners are as depicted on the above map.

THIS CLAIM CONSISTS OF THE E 1/2 OF THE W 1/2 OF THE NE 1/4 OF S11, T8S, R21W, AND THE E 1/2 OF THE NE 1/4 OF S11, T8S, R21W AND THE W 1/2 OF THE W 1/2 OF THE NW 1/4 OF S12, T8S, R21W FOR A TOTAL OF 160 A.

A MC 334201

OFFICIAL RECORDS OF
YUMA COUNTY RECORDER
SUSAN MARLER



FEE #: 1999 - 24583

08/25/1999 02:44 PAGES: 0003
FEES: 5.00 4.00 .00 .00 .00
REQ BY: BYRNE BENESCH & WALSMAN
REC BY: PATTY MAGANA

**COPY
AS TO FILING DATA ONLY**

* THE ATTACHED NOTICE OF PLACER MINING CLAIM (FEE #1999-22738) IS RE-RECORDED DUE TO CLERICAL ERROR ON PAGE 1.

RECEIVED
BUREAU OF
LAND MANAGEMENT
Aug 27 10 00 AM '99
ARIZONA
STATE OFFICE
PHOENIX, ARIZONA



FEE #: 1999 - 2273

NOTICE OF PLACER MINING CLAIM

08/06/1999 10:58 PAGES: 0002
FEES: 5.00 4.00 .00 .00
REQ BY: BYRNE ET AL
REC BY: PATTY MAGANA

NOTICE IS HEREBY GIVEN that the EASTERN
has been located by BEN GUNTER AND ASSOCIATES, whose address is
RT 2, Box 295 110 Cemetery DR. Nebo NV 89411 The general course of this
claim is CARDINAL and is situated in the
GILA CITY / DOME Mining District, YUMA County,
Arizona.

This claim is 2640 feet in length and 2640 feet in width. This claim runs from the
location monument on which this notice is posted 2640 feet in a(n) EASTERLY direction
to the EASTERN end line and 2640 feet in a(n) NORTHERLY direction to the
NORTHERN end line. The boundaries are marked by four monuments, one at each corner. The
location monument on which this notice is posted is situated within Section 11, T. 85,
R. 21 W, Gila and Salt River Meridian, Arizona. This claim encompasses portions of the
following quarter Section(s), Section(s), Township(s), and Range(s):
NE 1/4 511, T38S, R21W & NW 1/4 512 T38S R21W Gila
and Salt River Meridian, Arizona, and contains approximately 160 acres.

The locality of this claim with reference to some natural object or permanent monument
and additional information (if any) concerning it locality are as follows:

The NW corner post is APPROXIMATELY 3300' IN AN
EASTERLY DIRECTION FROM THE SW CORNER OF SEC 2 T38S
R 21 W

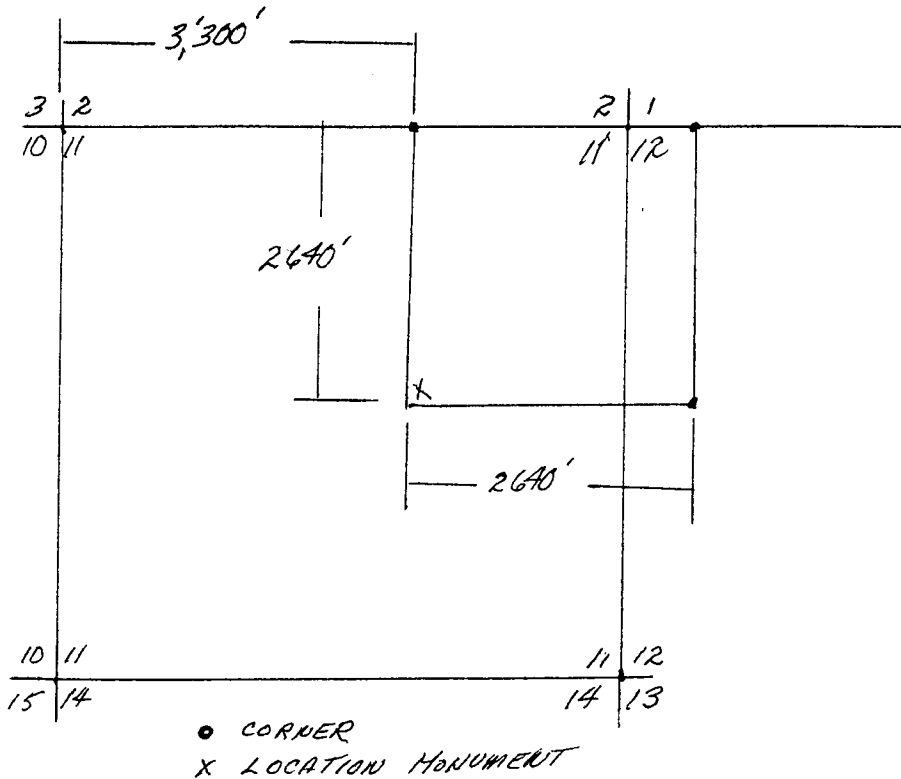
* 17 March, 1995 AMC 334201
DATED and POSTED on the ground this 30 day of July 1999

Locators:

BENJAMIN J. GUNTER
JEREMIAH B. GUNTER
MARY E. ALLISON
GERALDINE B. GUNTER
JOHN W. ERWIN, JR.
NANCY W. TAYLOR
LAURA E. RANDOLPH
KIMBALL E. SMITH

Benjamin J. Gunter
Jeremiah B. Gunter
Mary E. Allison
Geraldine B. Hunter
John W. Erwin
Nancy W. Taylor
Laura E. Randolph
Kimball E. Smith

REC-1100
AUG 27 10 00 AM '99



AUG 27 10 00 AM '99
 L&L SURVEYING
 1401 N. 10TH ST.
 PHOENIX, AZ 85016

Scale: 1" = 2000'

1. The above map depicts the EASTERN mining claim, which is located in Section(s) 11, 12, Township(s) 8^S, Range(s) 2^W, G&SRM, _____ County, Arizona.

2. Type of corner and location monuments used are as follows:

3" CAPPED PVC x 3' WITH ROCK PILE SUPPORT

3. The bearings and distances between claim corners are as depicted on the above map.

THIS CLAIM CONSISTS OF THE E 1/2 OF THE
W 1/2 OF THE NE 1/4 SEC 11 T 8 S R 21 W,
THE E 1/2 OF THE NE 1/4 OF SEC 11 T 8 S R 21 W
AND THE W 1/2 OF THE W 1/2 OF THE NW 1/4 OF
SEC 12, T 8 S R 21 W FOR A TOTAL OF 160 AC.

+

06157

When recorded mail to:

Eric W. Lawrence
944 S. Magnolia
Tucson, AZ
85711

That the within instrument
is and recorded at the request of
Eric W. Lawrence

2009-306-308
1995 MAR 11 P 3:56

By my hand and official seal the day
of _____ 1995.

CHICAN MARLER
[Signature]

This space reserved for recording information

CAPTION HEADING: Mining Claim

5.00
4.00
1.00

RECORDED
JUN 2 '95
3000 AVE.
PHOENIX, ARIZONA

OFFICIAL RECORDS OF
YUMA COUNTY RECORDER
SUSAN MARLER



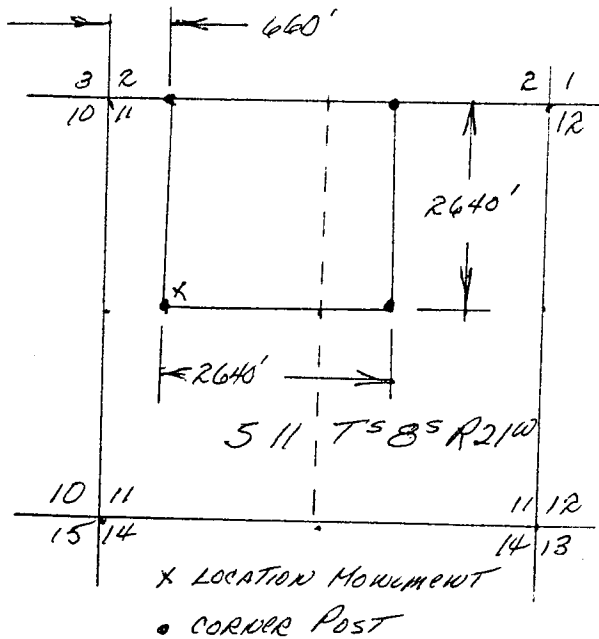
FEE #: 1999 – 24584

08/25/1999 02:45 PAGES: 0003
FEES: 5.00 4.00 .00 .00 .00
REQ BY: BYRNE BENESCH & WALSMAN
REC BY: PATTY MAGANA

COPY
AS TO FILING DATA ONLY

* THE ATTACHED NOTICE OF PLACER MINING CLAIM (FEE #1999-22740) IS RE-RECORDED DUE TO CLERICAL ERROR ON PAGE 1.

RECEIVED
BUREAU OF
LAND MANAGEMENT
Aug 27 10 00 AM '99
ARIZONA
STATE OFFICE
PHOENIX, ARIZONA



REC'D
 COUNTY CLERK
 YUMA COUNTY, ARIZONA
 AUG 27 10 09 AM '99

Scale: 1" = ~~2640'~~ 2640'

1. The above map depicts the Lucky 70 mining claim, which is located in Section(s) 11, Township(s) 8^s, Range(s) 2^w, G&SRM, YUMA County, Arizona.

2. Type of corner and location monuments used are as follows:

CAPPED 3" x 3' PVC PIPE WITH ROCK PILE SUPPORT

3. The bearings and distances between claim corners are as depicted on the above map.

THIS CLAIM CONSISTS OF THE E 3/4 OF THE NW 1/4
OF SEC 11 T 5 S R 21 W AND THE W 1/4 OF THE
NE 1/4 SEC 11 T 5 S R 21 W FOR A TOTAL
160 AC.

1995 MAR 7 4:09

William Pennant Jr.

Booklet 2006 Page 707-708

Witness my hand and official seal the day

SUSAN MARLER

LOCATION NOTICE

(Placer)

INDEXED MICROFILMED

9000 AVE PHOENIX, ARIZONA

JUN 7 1995

NOTICE IS HEREBY GIVEN that the LUCKY #10 placer mining claim has been located by WILLIAM PENNANT JR AND ASSOCIATES whose address is 3219 E. 47TH ST. TUCSON, ARIZONA, 85713. The general course of this claim is N/S - E/W and it is situated in the GILA/DOME Mining District, YUMA County, Arizona.

This claim is 2640 feet in length and 2640 feet in width. This claim runs from the location monument on which this notice is posted APPROX 2640 feet in a NORTHERLY direction to the NORTHERN end line and APPROX 2640 feet in a EASTERLY direction to the EASTERN end line. The claim boundaries are marked by six monuments, one at each corner and one at the center of the EASTERN line of the claim and one at the center of the WESTERN line of the claim. The location monument on which this notice is posted is situated within Section 11, T. 8S, R. 21W, G&SRM, Arizona.

This claim encompasses portions of the following quarter section(s), Section(s), Township(s), and Range(s): NW 1/4 SEC 11, T8S, R21W AND NE 1/4 SEC 11, T8S, R21W G&SRM, Arizona, and consists of approximately 160 acres.

The locality of this claim with reference to some natural object or permanent monument and additional information (if any) concerning its locality are as follows: THIS CLAIM CONSISTS OF:

THE EASTERN 3/4 OF THE NW 1/4 OF SEC 11, T8S, R21W AND THE WESTERN 1/4 OF THE NE 1/4 OF SEC 11, T8S, R21W G&SRM FOR A TOTAL OF 160 A

DATED AND POSTED on the ground this 7TH day of MARCH, 19 95.

William Pennant Jr.

LOCATORS

WILLIAM PENNANT JR.

ERIC W. LAWRENCE

NEIL R. REED

SHELLEY REED-PENNANT

JOY M. REED

BRADFORD T. LAWRENCE

BARBARA L. LAWRENCE

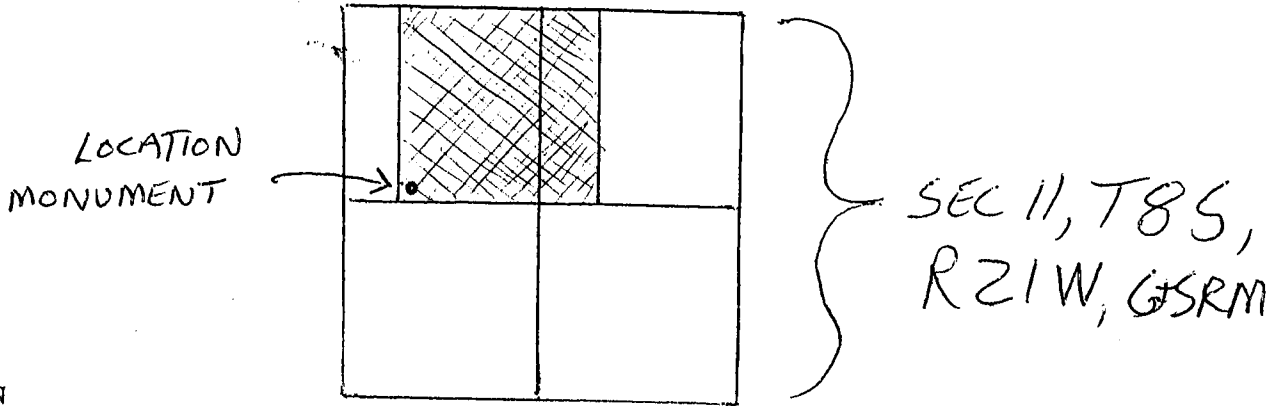
ROBERT L. LAWRENCE

A claim map must be recorded. See page 77.

A MC 334202

CLAIM MAP

Lode ()
Placer ~~(X)~~



Scale: 1" = 1/2 MILE

1. The above map depicts the LUCKY #10 mining claim, which is located in Section (☐) 11, Township (☐) 8S, Range (☐) 21W, G&SRM, YUMA County, Arizona.
2. Type of corner and location monuments used are as follows: _____
2X4 WOOD POSTS WITH ROCK
PILE SUPPORTS

A MC 334202

RECEIVED
 JUN 7 1995
 9:00 AM
 PHOENIX, ARIZONA

OFFICIAL RECORDS OF
YUMA COUNTY RECORDER
SUSAN MARLER



FEE #: 1999 - 24585

08/25/1999 02:45 PAGES: 0003
FEES: 5.00 4.00 .00 .00 .00
REQ BY: BYRNE BENESCH & WALSMAN
REC BY: PATTY MAGANA

**COPY
AS TO FILING DATA ONLY**

* THE ATTACHED NOTICE OF PLACER MINING CLAIM (FEE #1999-22739) IS RE-RECORDED DUE TO CLERICAL ERROR ON PAGE 1.

ARIZONA
STATE OFFICE
PHOENIX, ARIZONA

AUG 27 10 00 AM '99

RECEIVED
BUREAU OF
LAND MANAGEMENT



NOTICE OF PLACER MINING C

FEE #: 1999 - 22739

08/06/1999 10:58 PAGES: 0002
FEES: 5.00 4.00 .00 .00 .00
REQ BY: BYRNE ET AL
REC BY: PATTY MAGANA

NOTICE IS HEREBY GIVEN that the SOUTHERN
has been located by BEN GUNTER AND ASSOCIATES, whose address is
RT. 2 Box 295, 110 Cemetery DR. NEBO, NC 28761. The general course of this
claim is CARDINAL and is situated in the
GILA CITY / DOME Mining District, YUMA County,
Arizona.

This claim is 5280 feet in length and 1320 feet in width. This claim runs from the
location monument on which this notice is posted 1320 feet in a(n) SOUTHERLY direction
to the SOUTHERN end line and 5280' feet in a(n) EASTERLY direction to the
EASTERN end line. The boundaries are marked by four monuments, one at each corner. The
location monument on which this notice is posted is situated within Section 11, T. 8^S,
R. 21, Gila and Salt River Meridian, Arizona. This claim encompasses portions of the
following quarter Section(s), Section(s), Township(s), and Range(s):
SW 1/4 Sec 11 T8^S R21^W AND SE 1/4 S 11 T8^S R 21^W Gila
and Salt River Meridian, Arizona, and contains approximately 160 acres.

The locality of this claim with reference to some natural object or permanent monument
and additional information (if any) concerning it locality are as follows:

THE NW CORNER POST IS APPROXIMATELY 2640' NW A
SOUTHERLY DIRECTION FROM THE SW CORNER OF S2, T8^S, R21^W

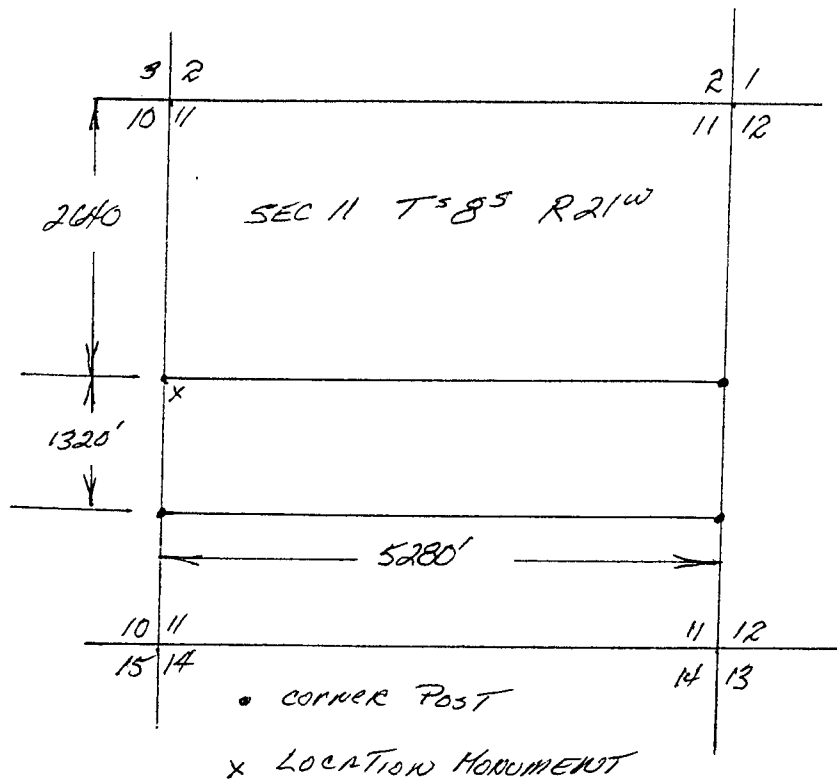
* 17th March, 1995 AMC 334203
DATED and POSTED on the ground this 20 day of July 99.

Locators:

BENJAMIN J. GUNTER
JEREMIAH B. GUNTER
MARY G. ALLISON
GERALDINE B. GUNTER
JOHN W. ERWIN, SR.
NAWCY W. TAYLOR
LAURA E. RANDOLPH
KIMBALL E. SMITH

Benjamin J. Gunter
Jeremiah B. Gunter
Mary G. Allison
Geraldine B. Gunter
John W. Erwin
Nawcy W. Taylor
Laura E. Randolph
Kimball E. Smith

Aug 27 10:00 AM '99
RECORDED
INDEXED



REC'D
 STATE OF ARIZONA
 DEPT. OF REVENUE
 Aug 27 10 02 AM '99

Scale: 1" = 2000'

1. The above map depicts the Southern mining claim, which is located in Section(s) 11, Township(s) 8^s, Range(s) 21^w, G&SRM, YUMA County, Arizona.
2. Type of corner and location monuments used are as follows:

CAPPED 3" x 3' PVC PIPE WITH ROCK PILE SUPPORT

3. The bearings and distances between claim corners are as depicted on the above map.

THIS CLAIM CONSISTS OF THE N 1/2 OF THE SW 1/4
OF SEC 11, T^s 8^s, R 21^w AND THE N 1/2 OF THE
SE 1/4 OF SEC 11, T^s 8^s, R 21^w FOR A TOTAL
OF 160 AC.

Eric W. Lawrence
944 S. Magnolia
Tucson, AZ 85711 JUN 2 '95

Eric W. Lawrence
2009p313-31
1995 MAR 17 P 3:56
SUSAN MARLER

NOTICE OF PLACER MINING CLAIM
PHOENIX, ARIZONA

INDEXED
FILED
MED

5.00
4.00
1.00

NOTICE IS HEREBY GIVEN that the SOUTHERN placer mining claim has been located by WILLIAM PENNANT JR. AND ASSOCIATES, whose address is 3219 E. 47TH ST. TUCSON, ARIZONA 85713

The general course of this claim is CARDINAL and is situated in the GILA CITY/DOME Mining District, YUMA County, Arizona.

This claim is 5280 feet in length and 1320 feet in width. This claim runs from the location monument on which this notice is posted 1320 feet in a SOUTHERLY direction to the SOUTHERN end line and 5280 feet in a(n) EASTERLY direction to the EASTERN end line. The boundaries are marked by four monuments, one at each corner. The location monument on which this notice is posted is situated within Section 11, T. 8S, R. 21W, Gila and Salt River Meridian, Arizona. This claim encompasses portions of the following quarter Section(s), Section(s), Township(s), and Range(s): SW 1/4 S11, T8S, R21W AND SE 1/4 S11, T8S, R21W

Gila and Salt River Meridian, Arizona, and contains approximately 160 acres.

The locality of this claim with reference to some natural object or permanent monument and additional information (if any) concerning it locality are as follows: THE NW CORNER POST IS APPROXIMATELY 2640' IN A SOUTHERLY DIRECTION FROM THE SW CORNER OF S2, T8S, R21W

DATED and POSTED on the this 17th day of MARCH 1995.
GROUND

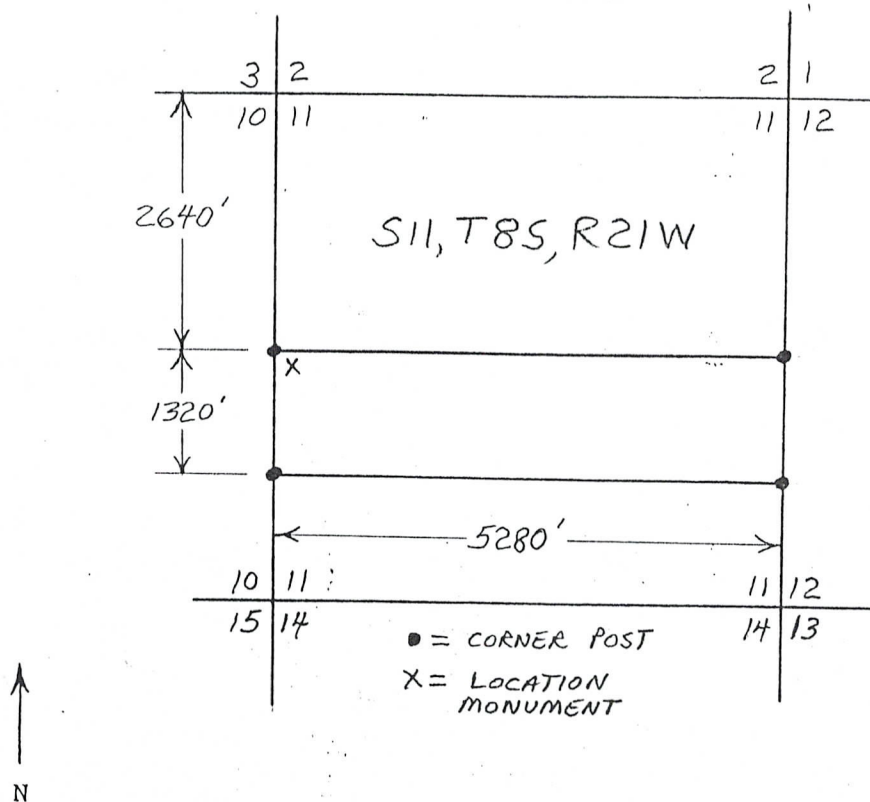
Locators:

WILLIAM PENNANT JR.
ERIC W. LAWRENCE
NEIL R. REED
SHELLEY REED-PENNANT
JOY M. REED
BRADFORD T. LAWRENCE
BARBARA L. LAWRENCE
ROBERT L. LAWRENCE

William Pennant Jr.
Eric W. Lawrence
Neil R. Reed
Shelley Reed Pennant
Joy Marie Reed
Bradford T. Lawrence
Barbara Lawrence
Robert L. Lawrence

A MC 394203

CLAIM MAP



Lode ()
Placer (X)

9:00 A.M.
PHOENIX, ARIZONA

JUN 7, 95

RECEIVED
BIMAZZEE'S OFFICE

Scale: 1" = 2000'

1. The above map depicts the SOUTHERN mining claim, which is located in Section (●) 11, Township (●) 85, Range (●) 21W, G&SRM, YUMA County, Arizona.
2. Type of corner and location monuments used are as follows:
2X4 WOOD POSTS WITH ROCK PILE SUPPORTS
3. The bearings and distances between claim corners are as depicted on the above map.

THIS CLAIM CONSISTS OF THE N 1/2 OF THE SW 1/4 OF
S 11, T 85, R 21W AND THE N 1/2 OF THE SE 1/4 OF
S 11, T 85, R 21W FOR A TOTAL OF 160 A.

A MC 334203

OFFICIAL RECORDS OF
YUMA COUNTY RECORDER
SUSAN MARLER



FEE #: 1999 – 24586

08/25/1999 02:45 PAGES: 0003
FEES: 5.00 4.00 .00 .00 .00
REQ BY: BYRNE BENESCH & WALSMAN
REC BY: PATTY MAGANA

COPY
AS TO FILING DATA ONLY

* THE ATTACHED NOTICE OF PLACER MINING CLAIM (FEE #1999-22741) IS RE-RECORDED DUE TO CLERICAL ERROR ON PAGE 1.

ARIZONA
STATE OFFICE
PHOENIX, ARIZONA

Aug 27 10 01 AM '99

RECEIVED
BUREAU OF
LAND MANAGEMENT

Eric W. Lawrence
944 S. Magnolia
Tucson, AZ 85711

Eric W. Lawrence
2009-311-316
1995 MAR 17 P 3: 56
SUCAN MARLER

RECEIVED
S.M. MARLER OFFICE

JUN 2 '95

9:00 A.M.
PHOENIX, ARIZONA



NOTICE OF PLACER MINING CLAIM

MICROFILMED

[Handwritten signature]

5.00
4.00
1.00

NOTICE IS HEREBY GIVEN that the WESTERN placer mining claim has been located by WILLIAM PENNANT JR. AND ASSOCIATES, whose address is 3219 E. 47TH ST. TUCSON, ARIZONA 85713

The general course of this claim is CARDINAL and is situated in the GILA CITY/DOME Mining District, YUMA County, Arizona.

This claim is 2640 feet in length and 2640 feet in width. This claim runs from the location monument on which this notice is posted 2640 feet in a WESTERLY direction to the WESTERN end line and 2640 feet in a NORTHERLY direction to the NORTHERN end line. The boundaries are marked by four monuments, one at each corner. The location monument on which this notice is posted is situated within Section 11, T. 8S, R. 21W, Gila and Salt River Meridian, Arizona. This claim encompasses portions of the following quarter Section(s), Section(s), Township(s), and Range(s): NE 1/4 S10, T8S, R21W AND NW 1/4 S11, T8S, R21W

Gila and Salt River Meridian, Arizona, and contains approximately 160 acres.

The locality of this claim with reference to some natural object or permanent monument and additional information (if any) concerning its locality are as follows: THE NE CORNER POST IS APPROXIMATELY 660' IN AN EASTERLY DIRECTION FROM THE SW CORNER OF S2, T8S, R21W

DATED and POSTED on the this 17th day of MARCH 1995.

GROUND

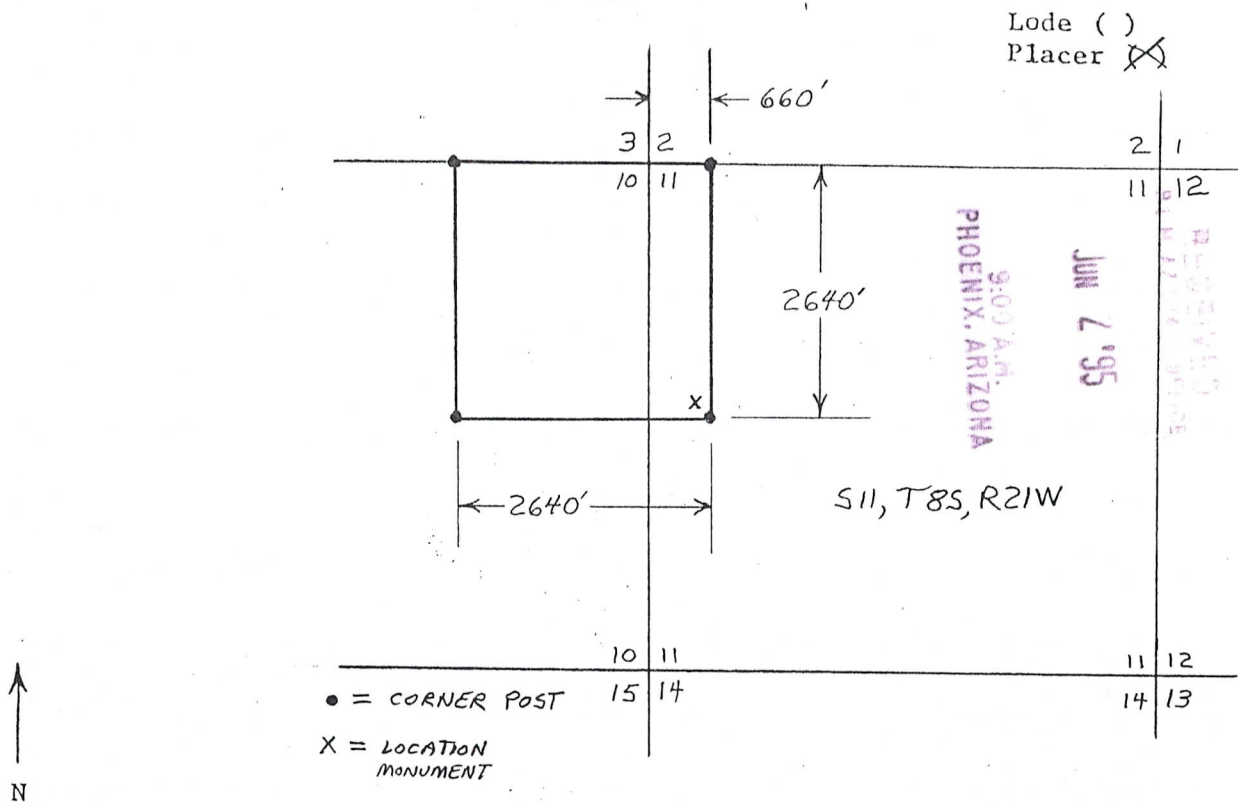
Locators:

WILLIAM PENNANT JR
ERIC W. LAWRENCE
NEIL R. REED
SHELLEY REED-PENNANT
JOY M. REED
BRADFORD T. LAWRENCE
BARBARA L. LAWRENCE
ROBERT L. LAWRENCE

[Handwritten signatures of locators]
William Pennant Jr.
Eric W. Lawrence
Neil R. Reed
Shelley Reed-Pennant
Joy Marie Reed
Bradford T. Lawrence
Barbara Lawrence
Robert L. Lawrence

AHC 334204

CLAIM MAP



Scale: 1" = 2000'

1. The above map depicts the WESTERN mining claim, which is located in Section(s) 10, 11, Township (~~8~~) 8S, Range (~~2~~) 21W, G&SRM, YUMA County, Arizona.
2. Type of corner and location monuments used are as follows:
2x4 WOOD POSTS WITH ROCK PILE SUPPORTS
3. The bearings and distances between claim corners are as depicted on the above map.

THIS CLAIM CONSISTS OF THE E 1/2 OF THE W 1/2 OF THE NE 1/4 OF S10, T8S, R21W, AND THE E 1/2 OF THE NE 1/4 OF S10, T8S, R21W, AND THE W 1/2 OF THE W 1/2 OF THE NW 1/4 OF S11, T8S, R21W, FOR A TOTAL OF 160 A.

A HC 384204



FEE #: 1999 - 22741

08/06/1999 10:59 PAGES: 0002
FEES: 5.00 4.00 .00 .00 .00
REQ BY: BYRNE ET AL
REC BY: PATTY MAGANA

NOTICE OF PLACER MINING CL

NOTICE IS HEREBY GIVEN that the WESTERN
has been located by BEW GUNTER AND ASSOCIATES, whose address is
RT 2 Box 295, 110 Cemetery DR, Napa, NC 28761. The general course of this
claim is CARDINAL and is situated in the
Gila City / Dome Mining District, YUMA County,
Arizona.

This claim is 2640' feet in length and 2640' feet in width. This claim runs from the
location monument on which this notice is posted 2640' feet in a(n) WESTERLY direction
to the WESTERN end line and 2640' feet in a(n) NORTHERLY direction to the
NORTHERN end line. The boundaries are marked by four monuments, one at each corner. The
location monument on which this notice is posted is situated within Section 11, T. 85,
R. 21W, Gila and Salt River Meridian, Arizona. This claim encompasses portions of the
following quarter Section(s), Section(s), Township(s), and Range(s):
NE 1/4 SEC 10 T85 R21W AND NW 1/4 SEC 11 T85 R21W Gila
and Salt River Meridian, Arizona, and contains approximately 160 acres.

The locality of this claim with reference to some natural object or permanent monument
and additional information (if any) concerning it locality are as follows:

The NE corner post is approximately 660' in an Easterly
Direction From SW corner of SEC 2 T85 R21W

DATED and POSTED on the ground this 20 day of July, 1999
*17th March, 1995 AMC 334204

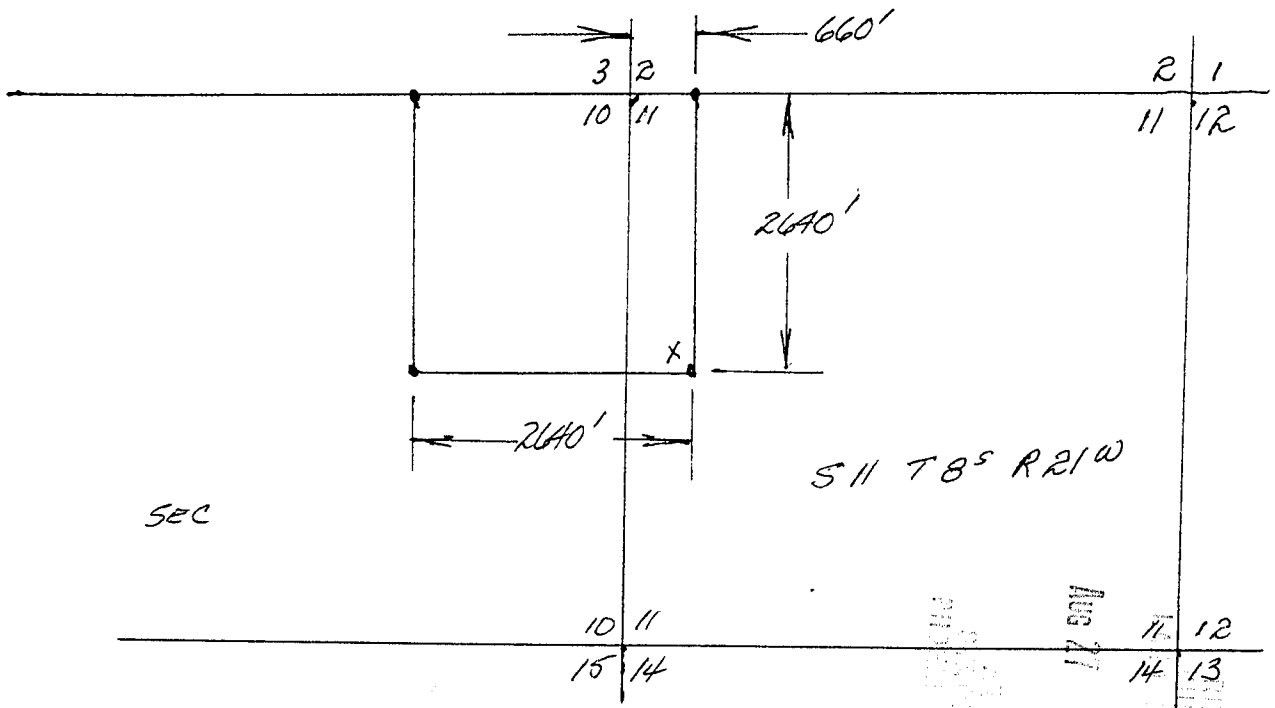
Locators:

BENJAMIN J. GUNTER
Jeremiah B. Gunter
MARY G. ALLISON
GERALDINE B. GUNTER
John W. Erwin, Jr.
Nancy W. Taylor
Laura E. Randolph
Kimball E. Smith

Benjamin J. Gunter
Jeremiah B. Gunter
Mary G. Allison
Geraldine B. Gunter
John W. Erwin
Nancy W. Taylor
Laura E. Randolph
Kimball E. Smith

Aug 27 10 01 AM '99

RECORDED
INDEXED



Scale: 1" = 2000'

1. The above map depicts the WESTERN mining claim, which is located in Section(s) 10, 11, Township(s) 8^S, Range(s) 21^W, G&SRM, YUMA County, Arizona.

2. Type of corner and location monuments used are as follows:

CAPPED 3" x 3' PVC PIPE WITH ROCK PILE
SUPPORT

3. The bearings and distances between claim corners are as depicted on the above map.

THIS CLAIM CONSISTS OF E 1/2 OF THE W 1/2 OF
THE NE 1/4 OF SEC 10 T 8^S R 21^W AND
THE W 1/2 OF THE NE 1/4 OF SEC 11 T 8^S R 21^W
FOR A TOTAL OF 160 A.



FEE #: 1999-22740

NOTICE OF PLACER MINING CI

08/06/1999 10:58 PAGES: 0002
FEES: 5.00 4.00 .00 .00 .00
REQ BY: BYRNE ET AL
REC BY: PATTY MAGANA

NOTICE IS HEREBY GIVEN that the LUCKY #10 placer mining claim has been located by BEN GUNTER AND ASSOCIATES, whose address is RT. 2 Box 295, 110 Cemetery DR, Nebo, NC 28761. The general course of this claim is CARDINAL and is situated in the Gila / Dome Mining District, YUMA County, Arizona.

This claim is 2640' feet in length and 2640' feet in width. This claim runs from the location monument on which this notice is posted 2640' feet in a(n) NORTHERLY direction to the NORTHERN end line and 2640' feet in a(n) EASTERLY direction to the EASTERN end line. The boundaries are marked by four monuments, one at each corner. The location monument on which this notice is posted is situated within Section 11, T. 8^S, R. 21^W, Gila and Salt River Meridian, Arizona. This claim encompasses portions of the following quarter Section(s), Section(s), Township(s), and Range(s):

NW 1/4 Sec 11 T8S R21W AND NE 1/4 Sec 11 T8S R21W Gila and Salt River Meridian, Arizona, and contains approximately 160 acres.

The locality of this claim with reference to some natural object or permanent monument and additional information (if any) concerning it locality are as follows:

THE NW CORNER OF CLAIM IS APPROXIMATELY 660 EAST OF THE NW CORNER OF SEC 11 T8S R, 21 W

DATED and POSTED on the ground this * 7 March, 1995 AMC 334202
20 day of July 99

Locators:

BENJAMIN J. GUNTER
JEREMIAH B. GUNTER
MARY G. ALLISON
GERALDINE B. GUNTER
JOHN W. ERVIN, JR.
NANCY W. TAYLOR
LAURA E. RANDOLPH
KIMBALL E. SMITH

Benjamin J. Gunter
Jeremiah B. Gunter
Mary G. Allison
Geraldine B. Gunter
John W. Ervin
Nancy W. Taylor
Laura E. Randolph
Kimball E. Smith

Aug 27 10 00 AM '99
RECORDED
INDEXED

UNITED STATES
DEPARTMENT OF THE INTERIOR
BUREAU OF LAND MANAGEMENT

(Return Address)

State _____ Office _____

OFFICIAL BUSINESS
PENALTY FOR PRIVATE USE, \$300

AN EQUAL OPPORTUNITY EMPLOYER



POSTAGE AND FEES PAID
U.S. DEPARTMENT OF THE INTERIOR
INT-415

**BUREAU OF LAND MANAGEMENT
DENVER FEDERAL CENTER
BUILDING 50, SC-610
P.O. BOX 25047
DENVER, COLORADO 80225-0047**

**FINANCIAL DOCUMENTS
ONLY**

- SC-615 = GENERAL ACCOUNTING BRANCH
- SC-616A = DATA CONTROL SECTION
- SC-616B = PAYMENTS SECTION

SC-616A DATA CONTROL SECTION

Deposit Tickets (SF-215) including Supporting Documents,
e.g., Form 1370-35, 1370-40, etc.
Progress Reports (Form 1681-6)
Payroll Change Forms (FB-315)
Automated Payroll Correction Letters (FB305PP1)
Automated Refunds (Form 1374-1)
Adjustments to Lease (Form 1370-11 & Form 1371-18)
Refund Data Sheet (Form 1374-1) Including
DFS (Form 1310-5) or CDS (Form 1370-35)
Exception in Indirect Cost Rate — Contributed Fund Project
(Form 1681-3A)

SC-615 GENERAL ACCOUNTING BRANCH

Collection Transmittals (Form 1370-8 only) - Enclosed
Debit Vouchers (SF-5515)
Fund Transfers Between Agencies (SF-1081 Collection Refunds)
SIBAC Supporting Documents (Form 1371-23)
Fuel & Oil Issue Record (Form 1520-28)
Motor Vehicle Petroleum Issue Record -
Reimbursable (GSA Form 1374-A)
Emergency Firefighter Payrolls
Journal Vouchers (Form 1310-17 & Form 1370-39)
Unidentified Project Cost Reports (FR-130)
Stores Control Register (Form 1520-6) Including
Document Face Sheet (Form 1310-5)
Receiving Report for Stores (DI-102)
Report of Survey for Stores (DI-103)
Transfer of Property for Stores (DI-104)
Inventory of Property for Stores (DI-106)
Reimbursable Work Project Authorization (Form 1681-3)

SC-616B PAYMENTS SECTION

Travel Advance Requests (SF-1038) - Enclosed
Travel Vouchers (SF-1012) - Enclosed
Travel Authorizations (DI-1020) - Enclosed
Reimbursement Vouchers (SF-1129 Imprest) - Enclosed
Final Salary Clearance (Form 1340-2) - Enclosed

All Payment Invoices
Document Face Sheets for Obligations & Payments (1310-5)
Purchase Orders (Pink & Blue) (OF-347)
Purchase Orders (SF-44)
Advertising Orders (SF-1143)
District Contract Obligations
District Certificate for Contract Payments (1510-10)
Receiving Reports (OF-347)
T.R. Buff copies (SF-1169) including
Documents Face Sheet (1310-5)
GSA FEDSTRIP Obligation Copies (SF-3146)
GSA Self Service Obligations (GSA-831)
Tort Claims (SF-1145)
Seed Test Results
Equipment Order Use Summary & Invoice (1510-18)
Fund Transfers Between Agencies (SF-1081 - Payments)

GEOGRAPHIC STATE: ARIZONA MERIDIAN: 14 TOWNSHIP: 8-DS RANGE: 21-DW

SEC.	SUBDIVISION	MTR	X	REFERENCE	NUMBER/TYPER/DISPOSITION/ACRES	PROPRIETOR/INTEREST/RELATIONSHIP
4	LOT 3,4				CASE: AZA 000250	YUMA CNTY BD SUPV 100.00000Z PATENTEE
5	SENE				TYPE: 274000 SALE-REC & PUB PURP	
5	LOT 1				DISP: AUTHORIZED 09/13/67	
					ACRS: 00161.790	
1	SESW	14	6-DS	14-DW	CASE: AZA 000471	WELLTON MOHAWK I&D 100.00000Z HOLDER
1	LOT 11,12,13,15	14	7-DS	14-DW	TYPE: 285110 ROW-RECLAMATION PRO	
2	LOT 8,9,10,12	14	7-DS	15-DW	DISP: AUTHORIZED 10/17/66	
3	S2SW	14	7-DS	16-DW	ACRS: 00144.450	
3	LOT 13,14	14	7-DS	17-DW		
4	SESE	14	7-DS	20-DW		
4	LOT 1,2,7	14	7-DS	21-DW		
9	N2NE	14	8-DS	14-DW		
12	SENE	14	8-DS	15-DW		
		14	8-DS	16-DW		
		14	8-DS	17-DW		
		14	8-DS	18-DW		
		14	8-DS	19-DW		
		14	8-DS	20-DW		
		14	9-DS	18-DW		
		14	9-DS	19-DW		
		14	9-DS	20-DW		
5	SESW				CASE: AZA 001044	MASSEY ENTERPRISES 100.00000Z LESSEE
					TYPE: 361113 NEGOTIATES SALES-AL	
					DISP: CLOSED 06/15/78	
					ACRS: 00040.000	
16	W2NESWNW				CASE: AZA 001120	TANNER BROS CONTRACT 100.00000Z HOLDER/BILLEE
					TYPE: 281100 TRAM & LOG ROAD-PUB	
					DISP: AUTHORIZED 01/14/69	
					ACRS: 00000.550	
1	NESE	14	7-DS	14-DW	CASE: AZA 001676	BR YUMA AREA OFFICE 100.00000Z HOLDER
1	LOT 4-12	14	7-DS	15-DW	TYPE: 289003 ROW-MISC-IRR PROJEC	
3	S2SW	14	7-DS	20-DW	DISP: AUTHORIZED 04/03/68	
8	LOT 6,7	14	7-DS	21-DW	ACRS: 00139.570	
		14	8-DS	15-DW		
		14	8-DS	16-DW		
		14	8-DS	17-DW		
		14	8-DS	18-DW		
		14	8-DS	19-DW		
		14	8-DS	20-DW		
		14	9-DS	18-DW		
		14	9-DS	19-DW		
		14	9-DS	20-DW		

GEOGRAPHIC STATE: ARIZONA MERIDIAN: 14 TOWNSHIP: 8-0S RANGE: 21-0W

SEC	SUBDIVISION	MTR	X-REFERENCE	NUMBER/TYPER/DISPOSITION/ACRES	PROPRIETOR/INTEREST/RELATIONSHIP
1	LOT 1,2,3,4	14	7-0S 21-0W	CASE: AZA 003806	AZ PUBLIC SERVICE CO 80.00000Z HOLDER
		14	8-0S 16-0W	TYPE: 285110 ROW-RECLAMATION PRO	EL PASO ELECTRIC CO 20.00000Z HOLDER
		14	8-0S 17-0W	DISP: AUTHORIZED 01/30/69	
		14	8-0S 18-0W	ACRS: 00001.000	
		14	8-0S 19-0W		
		14	8-0S 20-0W		
4	LOT 2			CASE: AZA 004607	YUMA CNTY BD SUPV 100.00000Z PATENTEE
				TYPE: 274000 SALE-REC & PUB PURP	
				DISP: AUTHORIZED 12/14/73	
				ACRS: 00040.550	
22	W2W2W2, W2E2SWSW			CASE: AZA 006095	YUMA CITY OF 100.00000Z LESSEE
				TYPE: 240006 R&PP CLASS	
				DISP: AUTHORIZED 11/07/72	
				ACRS: 00090.000	
22	W2W2W2, W2E2SWSW			CASE: AZA 00609501	YUMA CITY OF 100.00000Z LESSEE
				TYPE: 291200 R AND PP LEASE	
				DISP: CLOSED 03/02/78	
				ACRS: 00090.000	
22	W2W2W2, W2E2SWSW			CASE: AZA 006197	YUMA CITY OF 100.00000Z PERMITTEE
				TYPE: 362113 FREE USE-ALL-GOVT	
				DISP: CLOSED 01/18/83	
				ACRS: 00090.000	
21	S33' SE	14	8-0S 22-0W	CASE: AZA 006297	YUMA CNTY BD SUPV 100.00000Z HOLDER
21	E33' E2, N33' N2, W33' NW,	14	8-0S 23-0W	TYPE: 282201 ROW-ROADS UNDER RS	
28	E2NW, S33' E2SW, S33' SE	14	9-0S 22-0W	DISP: AUTHORIZED 11/14/72	
28	E33' E2, N33' NE, N33'	14	9-0S 23-0W	ACRS: 00062.200	
7	LOT 4	14	8-0S 22-0W	CASE: AZA 006298	YUMA CNTY PUB WORKS 100.00000Z HOLDER
8	PARCEL A			TYPE: 285110 ROW-RECLAMATION PRO	
17	LOT 2			DISP: AUTHORIZED 06/07/71	
18	LOT 9			ACRS: 00004.000	
3	S2SW			CASE: AZA 007186	BR YUMA AREA OFFICE 100.00000Z HOLDER
3	LOT 13,14			TYPE: 289003 ROW-MISC-IRR PROJEC	
4	SESE			DISP: AUTHORIZED 07/21/72	
8	LOT 6,7			ACRS: 00007.200	
9	N2NE				
16	W2SESW			CASE: AZA 007356	LONG L VADE 100.00000Z APPLICANT
16	LOT 7-9			TYPE: 220100 EX-BLM SEC 206, FLP	
				DISP: CLOSED 09/11/73	
				ACRS: 00060.000	

GEOGRAPHIC STATE: ARIZONA MERIDIAN: 14 TOWNSHIP: 8-0S RANGE: 21-0W

SEC	SUBDIVISION	MTR X-REFERENCE			NUMBER/TYPE/DISPOSITION/ACRES	PROPRIETOR/INTEREST/RELATIONSHIP
1	SESW	14	1-0S	6-0W	CASE: AZA 007693	SANTA FE ⁵ PAC PIPE 100.00000Z APPLICANT
1	LOT 13	14	2-0S	7-0W	TYPE: 288100 ROW-0&B PIPELINES	
3	S2SW	14	2-0S	8-0W	DISP: CLOSED 03/31/86	
3	LOT 13,14	14	3-0S	7-0W	ACRS: 00000.001	
4	SESE	14	3-0S	8-0W		
9	N2NE	14	4-0S	8-0W		
10	N2NE	14	4-0S	9-0W		
12	SENE	14	5-0S	11-0W		
17	LOT 1	14	5-0S	12-0W		
18	NWNE	14	6-0S	12-0W		
18	LOT 9	14	6-0S	14-0W		
		14	7-0S	14-0W		
		14	7-0S	15-0W		
		14	7-0S	16-0W		
		14	8-0S	17-0W		
		14	8-0S	20-0W		
		14	9-0S	19-0W		
		14	9-0S	20-0W		
11	PROT N2				CASE: AZA 009114	WELLTON MOHAWK I&D 100.00000Z HOLDER
					TYPE: 285002 ROW-POWER TRANS LIN	
					DISP: AUTHORIZED 12/11/75	
					ACRS: 00001.000	
3	S2S2 LOT 1,S2S2 LOT 1	14	7-0S	16-0W	CASE: AZA 009224	BR REGIONAL OFFICE 100.00000Z ADMIN MGT ENT
10	NWNW,N2NE N 50 PAC RR	14	7-0S	17-0W	TYPE: 231270 WDL-RECLAMATION MIS	
		14	7-0S	21-0W	DISP: AUTHORIZED 09/22/80	
		14	8-0S	15-0W	ACRS: 01468.180	
		14	8-0S	18-0W		
		14	9-0S	18-0W		
		14	9-0S	19-0W		
10	PART				CASE: AZA 009283	WELLTON MOHAWK I&D 100.00000Z HOLDER
11	PART				TYPE: 285002 ROW-POWER TRANS LIN	
					DISP: CLOSED 10/01/76	
					ACRS: 00001.000	
27	ALL				CASE: AZA 010338	COE REGIONAL OFFICE 100.00000Z HOLDING AGENC
34	ALL				TYPE: 233201 WDL-CORPS OF ENGINE	
					DISP: CLOSED 06/20/81	
					ACRS: 01280.000	
28	E2,E2W2				CASE: AZA 010467	ARMY ENGR DISTRICT 100.00000Z LESSEE
33	N2N2NE,N2NENW				TYPE: 285110 ROW-RECLAMATION PRO	
					DISP: AUTHORIZED 10/14/87	
					ACRS: 00540.000	

 GEOGRAPHIC STATE: ARIZONA MERIDIAN: 14 TOWNSHIP: 8-09 RANGE: 21-0W

SEC	SUBDIVISION	MTR	X-REFERENCE	NUMBER/TYPE/DISPOSITION/ACRES	PROPRIETOR/INTEREST/RELATIONSHIP
7	S2			CASE: AZA 010807	YUMA CNTY PUB WORKS 100.00000Z APPLICANT
18	N2N2 HAUL ROAD			TYPE: 362113 FREE USE--ALL--GOVT DISP: CLOSED 12/07/78 ACRS: 00001.000	
5	SESW			CASE: AZA 010989	YUMA CNTY PUB WORKS 100.00000Z PERMITTEE
				TYPE: 362113 FREE USE--ALL--GOVT DISP: CLOSED 08/31/83 ACRS: 00001.000	
25	SW, SE	14	8-09 20-0W	CASE: AZA 011479	US WEST COMMUNICATIO 100.00000Z HOLDER
33	SW, SE	14	9-09 22-0W	TYPE: 286202 ROW--TELEPHONE--TELEG	
34	SW, SE			DISP: CLOSED 04/14/82	
35	NENW, SW			ACRS: 00001.000	
36	NW				
5	W2NE, SW	14	1-09 6-0W	CASE: AZA 011639	AZ PUBLIC SERVICE CO 50.00000Z HOLDER/BILLEE
7	NE, N2SE, N2SW	14	2-09 7-0W	TYPE: 285003 ROW--POWER TRANS,FLP	SAN DIEGO GAS & ELEC 50.00000Z HOLDER/BILLEE
8	NWNW	14	2-09 8-0W	DISP: AUTHORIZED 11/02/82	
		14	3-09 8-0W	ACRS: 01737.500	
		14	4-09 8-0W		
		14	4-09 9-0W		
		14	5-09 11-0W		
		14	5-09 12-0W		
		14	6-09 12-0W		
		14	6-09 13-0W		
		14	6-09 14-0W		
		14	7-09 14-0W		
		14	7-09 15-0W		
		14	7-09 16-0W		
		14	7-09 17-0W		
		14	7-09 19-0W		
		14	7-09 20-0W		
		14	7-09 21-0W		
		14	7-09 22-0W		
		14	8-09 17-0W		
		14	8-09 18-0W		
		14	8-09 19-0W		
		14	8-09 20-0W		
		14	8-09 22-0W		
5	SENESESW, NESESESW			CASE: AZA 012932	YUMA CNTY PUB WORKS 100.00000Z PERMITTEE
				TYPE: 362113 FREE USE--ALL--GOVT DISP: WITHDRAWN 02/27/80 ACRS: 00001.000	

 GEOGRAPHIC STATE: ARIZONA MERIDIAN: 14 TOWNSHIP: 8-05 RANGE: 21-0W

SEC	SUBDIVISION	MTR. X-REFERENCE		NUMBER/TYPER/DISPOSITION/ACRES	PROPRIETOR/INTEREST/RELATIONSHIP
1	GILA RIV(50.00)	14	4-0N 20-0W	CASE: AZA 013398	BR REGIONAL OFFICE 100.00000% HOLDING AGENC
7	GILA RIV IN SESE(3.00)	14	4-0S 23-0W	TYPE: 231270 WDL-RECLAMATION MIS	
17	GILA RIV IN NWNW(5.00)	14	5-0N 20-0W	DISP: AUTHORIZED 07/02/02	
18	GILA RIV(40.00)	14	5-0S 20-0W	ACRS: 99999.999	
19	GILA RIV IN N2N2(7.00)	14	5-0S 21-0W		
		14	5-0S 23-0W		
		14	6-0S 21-0W		
		14	6-0S 22-0W		
		14	6-0S 22-0W		
		14	7-0N 19-0W		
		14	7-0S 21-0W		
		14	7-0S 22-0W		
		14	7-0S 22-0W		
		14	8-0N 19-0W		
		14	8-0S 22-0W		
		14	8-0S 23-0W		
		14	8-0S 24-0W		
		14	9-0S 22-0W		
		14	9-0S 23-0W		
		14	9-0S 24-0W		
		14	9-0S 25-0W		
		14	10-0N 19-0W		
		14	10-0S 23-0W		
		14	10-0S 24-0W		
		14	10-0S 25-0W		
		14	19-0N 22-0W		
		27	1-0N 26-0E		
		27	2-0N 26-0E		
		27	2-0N 27-0E		
		27	2-0S 23-0E		
		27	3-0N 26-0E		
		27	3-0N 27-0E		
		27	3-0S 23-0E		
		27	4-0N 25-0E		
		27	4-0N 26-0E		
		27	4-0S 23-0E		
		27	8-0S 22-0E		
		27	9-0S 21-0E		
		27	9-0S 22-0E		
		27	11-0N 21-0E		
		27	13-0S 22-0E		
		27	13-0S 23-0E		
		27	13-0S 24-0E		
		27	14-0S 23-0E		
		27	14-0S 24-0E		
		27	14-2S 23-0E		
		27	15-0S 23-0E		
		27	15-0S 24-0E		
		27	16-0S 22-0E		
		27	16-0S 23-0E		

GEOGRAPHIC STATE: ARIZONA MERIDIAN: 14 TOWNSHIP: 8-0S RANGE: 21-0W

SEC	SUBDIVISION	MTR. X-REFERENCE		NUMBER/TYPE/DISPOSITION/ACRES	PROPRIETOR/INTEREST/RELATIONSHIP
17	POR SW, RIVERBED	14	1-0N 23-0W	CASE: AZA 013400	BR REGIONAL OFFICE 100.00000% HOLDING AGENC
17	E2, E2NW	14	1-0N 24-0W	TYPE: 23127D WDL-RECLAMATION MIS	
17	SWNW	14	1-0S 22-0W	DISP: AUTHORIZED 01/31/03	
17	LOT 1-2	14	1-0S 24-0W	ACRS: 99999.999	
18	RIVERBED	14	2-0N 21-0W		
18	E2NW, NESW, SESE	14	2-0N 22-0W		
18	NWNE	14	2-0N 23-0W		
18	LOT 1-12	14	2-0S 23-0W		
19	RIVERBED	14	2-0S 24-0W		
19	E2E2, SWNE, SENW	14	3-0N 21-0W		
19	E2SW, W2SE	14	3-0N 22-0W		
19	LOT 1-2, 5-7	14	4-0S 23-0W		
19	LOT 3-4	14	5-0S 20-0W		
20	POR NE	14	5-0S 21-0W		
20	W2	14	6-0S 21-0W		
29	POR W2	14	6-0S 22-0W		
30	E2, E2W2	14	7-0S 22-0W		
30	LOT 1-4	14	8-0N 19-0W		
31	NE, E2NW	14	8-0S 22-0W		
31	LOT 1-2	14	8-0S 23-0W		
		14	8-0S 24-0W		
		14	9-0S 22-0W		
		14	9-0S 23-0W		
		14	9-0S 24-0W		
		14	9-0S 25-0W		
		14	10-0N 17-0W		
		14	10-0N 18-0W		
		14	10-0S 24-0W		
		14	10-0S 25-0W		
		14	11-0N 18-0W		
		14	11-0S 23-0W		
		14	11-0S 24-0W		
		14	11-0S 25-0W		
		14	12-0N 17-0W		
		14	12-0N 18-0W		
		14	12-0N 19-0W		
		14	13-0N 17-0W		
		14	13-0N 19-0W		
		14	13-0N 20-0W		
		14	14-0N 17-0W		
		14	14-0N 18-0W		
		14	14-0N 20-2W		
		14	15-0N 20-2W		
		14	15-0N 21-0W		
		14	16-0N 21-0W		
		14	17-0N 21-0W		
		14	17-0N 22-0W		
		14	18-0N 21-0W		
		14	18-0N 22-0W		

GEOGRAPHIC STATE: ARIZONA MERIDIAN: 14 TOWNSHIP: 8-09 RANGE: 21-0W

SEC	SUBDIVISION	MTR	X-REFERENCE	NUMBER/TYPER/DISPOSITION/ACRES	PROPRIETOR/INTEREST/RELATIONSHIP
		14	19-0N 21-0W		
		14	19-0N 22-0W		
1	S2N2,S2SW	14	1-0S 23-0W	CASE: AZA 013401	BR REGIONAL OFFICE 100.00000% HOLDING AGENC
1	LOT 16-25,27-28	14	2-0S 23-0W	TYPE: 231270 WDL-RECLAMATION MIS	
1	LOT 14,26	14	4-0S 9-0W	DISP: AUTHORIZED 03/14/29	
1	PA PAR	14	5-0S 21-0W	ACRS: 99999.999	
1	T40 TRACT	14	5-0S 22-0W		
1	T41 TRACT	14	6-0S 21-0W		
2	GILA RIVERBED	14	6-0S 22-0W		
2	S2N2,NWSW	14	7-0S 14-0W		
2	LOT 1-12	14	7-0S 15-0W		
3	SENE	14	7-0S 16-0W		
3	LOT 16-23	14	7-0S 17-0W		
3	LOT 5-9	14	7-0S 20-0W		
3	T39 TRACT	14	7-0S 21-0W		
3	T42 TRACT	14	7-0S 22-0W		
4	S2N2,NWSW	14	8-0S 15-0W		
4	LOT 10,13-16	14	8-0S 16-0W		
4	LOT 5-6,10-12	14	8-0S 17-0W		
4	T38 TRACT	14	8-0S 18-0W		
5	N2SE,SWSE	14	8-0S 19-0W		
5	LOT 6	14	8-0S 20-0W		
5	LOT 5	14	8-0S 22-0W		
7	S2NE	14	9-0N 19-0W		
7	E2SW	14	9-0S 18-0W		
7	LOT 3-4	14	9-0S 19-0W		
8	POR TR 37	14	9-0S 20-0W		
8	GILA RIVERBED	14	9-0S 22-0W		
8	NENW,NWSW	14	9-0S 23-0W		
8	SENE	14	10-0N 19-0W		
8	LOT 9-12,15	14	10-0S 22-0W		
8	LOT 1-2,8,13-14	14	10-0S 23-0W		
8	PA PAR	14	11-0S 23-0W		
8	PB PAR	27	14-0S 24-0E		
8	PC PAR	27	15-0S 22-0E		
8	PE PAR	27	15-0S 24-0E		
9	GILA RIVERBED				
9	NENE,S2SW,SE				
9	NWNE,S2NE,NWNW				
9	LOT 1-7				
16	E2				
17	GILA RIVERBED				
17	E2,E2W2,W2SW				
17	SWNW				
17	LOT 1-2				
18	GILA RIVERBED				
18	NWNE				
18	E2NW,NESW,SESE				
18	LOT 1-8,10-13				

 GEOGRAPHIC STATE: ARIZONA MERIDIAN: 14 TOWNSHIP: 8-05 RANGE: 21-0W

SEC	SUBDIVISION	MTR_X-REFERENCE	NUMBER/TYPER/DISPOSITION/ACRES	PROPRIETOR/INTEREST/RELATIONSHIP
1	S2N2,S2SW		CASE: AZA 017241	MONSANTO OIL CO 100.00000Z LESSEE
1	LOT 16-25,27,28		TYPE: 311111 O&G LSE NONCOMP PUB	
1	T40 TRACT		DISP: CLOSED 08/01/86	
3	LOT 1-4,16-23		ACRS: 03181.780	
3	T39 TRACT			
4	S2NW,NWSW			
4	LOT 1,2,11-13			
4	T38 TRACT			
9	NENE,S2SW,SE			
10	PROT ALL			
11	PROT ALL			
12	S2NE			
12	PROT W2,SE			
*D3	SENE			
*D3	LOT 5-9,15			
*D3	T42 TRACT			
14	NWSWNE		CASE: AZA 017442	DOE WTN AREA PWR ADM 100.00000Z APPLICANT
			TYPE: 286007 ROW-COMM SITE FED F	
			DISP: CLOSED 10/15/82	
			ACRS: 00000.057	
4	S2NW, SW		CASE: AZA 018243	YUMA CNTY BD SUPV 100.00000Z OWNER
5	SE		TYPE: 276402 SALE-BUR OF RECL PU	
			DISP: AUTHORIZED 04/03/67	
			ACRS: 00340.670	
3	LOT 8,15	14 8-05 16-0W	CASE: AZA 018474	BLM ARIZONA SO 100.00000Z ADMIN MGT ENT
		14 8-05 19-0W	TYPE: 186300 OTHER TITLE CONVEYA	
		14 8-05 20-0W	DISP: AUTHORIZED 05/26/60	
			ACRS: 00230.750	
16	ALL		CASE: AZA 018563	KARABEES JOHN J 0.00000Z APPLICANT
			TYPE: 311111 O&G LSE NONCOMP PUB	
			DISP: CLOSED 06/03/83	
			ACRS: 00640.000	
7	E2SW		CASE: AZA 018594	ARNELL OIL CO 100.00000Z LESSEE
7	LOT 3,4		TYPE: 311112 O&G LSE NONCOMP ACQ	
8	PA PAR		DISP: CLOSED 10/20/93	
8	PB PAR		ACRS: 00675.390	
8	PD PAR			
8	PE PAR			
16	PART NWNW			
16	E2SESWNW			
16	LOT 1,3,4,7,9			
17	SENE LESS 13.28 ACRES FOR			
17	TRACT 8-701			
17	NENE,SWNW,NWSW			

* = REJECTED/SEGREGATED/ASSIGNED-OUT

GEOGRAPHIC STATE: ARIZONA MERIDIAN: 14 TOWNSHIP: 8-05 RANGE: 21-0W

SEC	SUBDIVISION	MTR	X-REFERENCE	NUMBER/TYPER/DISPOSITION/ACRES	PROPRIETOR/INTEREST/RELATIONSHIP
17	LOT 1,2				
18	NWNE				
18	LOT 9				
4	LOT 3,4			CASE: AZA 018603	FLOROS NICHOLAS J 100.00000Z LESSEE
5	SENE			TYPE: 311111 O&G LSE NONCOMP PUB	
5	LOT 1			DISP: CLOSED 10/10/84	
				ACRS: 00161.790	
33	NENW,N2NE	14	9-05 22-0W	CASE: AZA 018714	LINK DENNIS R 100.00000Z APPLICANT
				TYPE: 311111 O&G LSE NONCOMP PUB	
				DISP: CLOSED 12/23/86	
				ACRS: 00160.000	
4	LOT 3,4			CASE: AZA 020762	CELSIUS ENERGY CO 100.00000Z LESSEE
5	SENE			TYPE: 311211 O&G LSE SIMO PUBLIC	
5	LOT 1			DISP: CLOSED 02/17/89	
				ACRS: 00161.790	
1	NW	14	7-05 14-0W	CASE: AZA 021074FD	BR REGIONAL OFFICE 100.00000Z ADMIN MGT ENT
2	NW	14	7-05 16-0W	TYPE: 227202 EX-RECLAMATION	
3	SW	14	8-05 15-0W	DISP: CLOSED 12/22/89	
		14	8-05 16-0W	ACRS: 19520.000	
		14	8-05 17-0W		
		14	8-05 18-0W		
		14	8-05 19-0W		
		14	8-05 20-0W		
		14	9-05 18-0W		
		14	9-05 19-0W		
		14	9-05 20-0W		
9	SESW			CASE: AZA 021900	TANNER COMPANIES THE 100.00000Z PERMITTEE
				TYPE: 285110 ROW-RECLAMATION PRO	
				DISP: AUTHORIZED 03/01/90	
				ACRS: 00020.420	
2	N2S2	14	8-05 18-0W	CASE: AZA 022301FD	AZ SLD 100.00000Z QCD INTEREST
		14	8-05 19-0W	TYPE: 227202 EX-RECLAMATION	
				DISP: AUTHORIZED 05/04/87	
				ACRS: 00388.550	
2	LOT 6-7	14	7-05 14-0W	CASE: AZA 022301PT	BR YUMA AREA OFFICE 100.00000Z ADMIN MGT ENT
4	LOT 5	14	7-05 15-0W	TYPE: 227202 EX-RECLAMATION	
		14	7-05 16-0W	DISP: AUTHORIZED 05/27/86	
		14	8-05 16-0W	ACRS: 00395.950	
		14	9-05 19-0W		

GEOGRAPHIC STATE: ARIZONA MERIDIAN: 14 TOWNSHIP: 8-0S RANGE: 21-0W

SEC	SUBDIVISION	MTR	X-REFERENCE	NUMBER/TYPER/DISPOSITION/ACRES	PROPRIETOR/INTEREST/RELATIONSHIP
1	SE,N2SW	14	8-0S 20-0W	CASE: AZA 022601	DOE WTN AREA PWR ADM 100.00000Z HOLDER
3	SENE	14	9-0S 20-0W	TYPE: 285004 ROW-POWER TRANS-IRR DISP: AUTHORIZED 10/29/86 ACRS: 00065.700	
1	PART 3,6			CASE: AZA 022613	ANDERSON DEV CORP 100.00000Z OWNER
1	LOT 4,5			TYPE: 218030 ACQ-BUR OF RECLAMAT DISP: AUTHORIZED 06/26/86 ACRS: 00102.540	
1	POR LOTS 3,6			CASE: AZA 022613FD	ANDERSON DEV CORP 100.00000Z QCD INTEREST
1	LOT 4-5			TYPE: 227202 EX-RECLAMATION DISP: AUTHORIZED 03/26/86 ACRS: 00102.540	
27	PORTION			CASE: AZA 022806	YUMA TRAIL RIDERS 100.00000Z APPLICANT
28	PORTION			TYPE: 837000 RECREATION USE AUTH	
33	PORTION			DISP: CLOSED 10/04/88	
34	PORTION			ACRS: 00001.000	
16	E2SESW	14	10-0S 23-0W	CASE: AZA 022883FD	BLN YUMA DO 100.00000Z ADMIN MGT ENT
16	LOT 7,9			TYPE: 221006 EX-STATE SEC 206, F DISP: PENDING 02/07/87 ACRS: 00134.370	
3	N2	14	7-0S 21-0W	CASE: AZA 023220	HIGGINBOTHOM ARVIL 0.00000Z OPERATOR
4	NE			TYPE: 380913 SURFACE MGT-NOTICE DISP: AUTHORIZED 02/03/90 ACRS: 00004.500	TUTTLE NORMA 100.00000Z CLAIMANT
33	S 200'			CASE: AZA 023338	YUMA CNTY PUB WORKS 100.00000Z APPLICANT
34	S 200'			TYPE: 281001 ROW-ROADS DISP: PENDING 05/04/88 ACRS: 00001.000	
x05	SE	14	7-0S 22-0W	CASE: AZA 023408	CAMPBELL MAYNARD 100.00000Z OPERATOR
				TYPE: 380910 SURFACE MGT-PLAN DISP: AUTHORIZED 06/20/86 ACRS: 00005.000	CAMPBELL MAYNARD 0.00000Z CLAIMANT
27	POR			CASE: AZA 023558	NORBA 100.00000Z PERMITTEE
28	POR			TYPE: 837000 RECREATION USE AUTH	
33	POR			DISP: CLOSED 03/15/89	
34	POR			ACRS: 00001.000	

* = REJECTED/SEGREGATED/ASSIGNED--OUT

GEOGRAPHIC STATE: ARIZONA MERIDIAN: 14 TOWNSHIP: 8-05 RANGE: 21-0W

SEC	SUBDIVISION	MTR X-REFERENCE	NUMBER/TYPE/DISPOSITION/ACRES	PROPRIETOR/INTEREST/RELATIONSHIP
5	POR LOT 4 (NWNWNW)		CASE: AZA 023564 TYPE: 286001 ROW-COMM SITE--FLPMA DISP: CLOSED 07/28/93 ACRS: 00000.010	MUSIC UNLIMITED INC 100.00000Z APPLICANT
33	M&B		CASE: AZA 023576 TYPE: 285110 ROW-RECLAMATION PRO DISP: CLOSED 05/09/90 ACRS: 00001.000	AZ SHWY 100.00000Z PERMITTEE
33	S2SE		CASE: AZA 023577 TYPE: 285110 ROW-RECLAMATION PRO DISP: AUTHORIZED 10/10/89 ACRS: 00001.000	YUMA CNTY PUB WORKS 100.00000Z PERMITTEE
33	NESESW			
33	S2SE		CASE: AZA 02357701 TYPE: 362113 FREE USE--ALL--GOVT DISP: PENDING 04/30/90 ACRS: 00001.000	YUMA CNTY PUB WORKS 100.00000Z APPLICANT
33	NESESW			
3	NE		CASE: AZA 023644 TYPE: 380913 SURFACE MGT--NOTICE DISP: CLOSED 08/02/91 ACRS: 00002.000	SCHRUM R O 100.00000Z CLAIMANT
5	POR		CASE: AZA 023650 TYPE: 292803 UNAUTHORIZED OCCUPA DISP: PENDING 02/04/86 ACRS: 00001.000	CANPBELL MAYNARD 100.00000Z PARTY--IN--INTE
8	POR			
27	POR		CASE: AZA 023671 TYPE: 292006 PERMITS SEC 302, FL DISP: CLOSED 01/23/90 ACRS: 00001.000	YUMA POPCORN PRODS 100.00000Z PERMITTEE
28	POR			
33	POR			
34	POR			
✓ 12	E2SWNE		CASE: AZA 024013 TYPE: 380913 SURFACE MGT--NOTICE DISP: AUTHORIZED 04/05/93 ACRS: 00005.000	BELLARGEON JAMES L 100.00000Z OPERATOR BLM YUMA DO 0.00000Z OFFICE OF REC
J 11	N2		CASE: AZA 024223 TYPE: 360313 MIN MAT UNAUTH USE-- DISP: PENDING 12/20/89 ACRS: 00020.000	THOMAS ELMER L 100.00000Z CLAIMANT

GEOGRAPHIC STATE: ARIZONA MERIDIAN: 14 TOWNSHIP: 8-0S RANGE: 21-0W

SEC	SUBDIVISION	MTR X-REFERENCE	NUMBER/TYPER/DISPOSITION/ACRES	PROPRIETOR/INTEREST/RELATIONSHIP
4	S2NE		CASE: AZA 024244	TUTTLE NORMA 100.00000Z PARTY-IN-INTE
4	LOT 1,2		TYPE: 2928D3 UNAUTHORIZED OCCUPA DISP: PENDING 01/18/90 ACRS: 00001.000	
3	N2N2		CASE: AZA 02457101	PICHOWICZ JOHN 100.00000Z OPERATOR
			TYPE: 38D913 SURFACE MGT-NOTICE DISP: AUTHORIZED 05/13/91 ACRS: 00004.000	PICHOWICZ JOHN 0.00000Z CLAIMANT
3	NWSW		CASE: AZA 024612FD	NICKERSON JON L 50.00000Z PATENTEE
			TYPE: 2272D2 EX-RECLAMATION DISP: AUTHORIZED 08/10/94 ACRS: 00006.510	NICKERSON CAROLYN W 50.00000Z PATENTEE
9	NWNW		CASE: AZA 024612PT	BR YUMA AREA OFFICE 100.00000Z ADMIN MGT ENT
			TYPE: 2272D2 EX-RECLAMATION DISP: AUTHORIZED 10/11/88 ACRS: 00007.080	
11	NW		CASE: AZA 024680	BLM YUMA DO 0.00000Z OFFICE OF REC
12	N2, SE		TYPE: 38D913 SURFACE MGT-NOTICE DISP: AUTHORIZED 08/13/92 ACRS: 00005.000	PRECIOUS METALS ASSO 100.00000Z OPERATOR
19	POR		CASE: AZA 024838	UNKNOWN 100.00000Z PARTY-IN-INTE
			TYPE: 2928D3 UNAUTHORIZED OCCUPA DISP: PENDING 09/01/90 ACRS: 00001.000	
006	SE		CASE: AZA 025005	ALLISON JOSEPH A 100.00000Z OPERATOR
			TYPE: 38D913 SURFACE MGT-NOTICE DISP: AUTHORIZED 01/23/91 ACRS: 00005.000	ALLISON JOSEPH A 0.00000Z CLAIMANT BLM YUMA DO 0.00000Z OFFICE OF REC
33	POR SW		CASE: AZA 026443	UNKNOWN 100.00000Z PARTY-IN-INTE
			TYPE: 2928D2 UNAUTHORIZED DEVELO DISP: PENDING 01/30/92 ACRS: 00001.000	
3	SENW, NESW, NWSW	14 1-0N 19-0W	CASE: AZA 026962	EL PASO NATURAL GAS 100.00000Z APPLICANT
3	SWSW	14 1-0S 19-0W	TYPE: 288100 ROW-0&G PIPELINES	
3	LOT 1	14 2-0N 19-0W	DISP: CLOSED 10/06/94	
9	NENE, NWSE, SWSE, SESW, SWSW	14 2-0S 19-0W	ACRS: 00482.318	
10	NWNW	14 3-0N 19-0W		
16	POR. NWNW	14 3-0S 19-0W		
16	POR. SWNW	14 3-0S 20-0W		
16	POR. NWSW	14 4-0S 20-0W		
16	POR. SWSW	14 5-0S 20-0W		

GEOGRAPHIC STATE: ARIZONA MERIDIAN: 14 TOWNSHIP: 8-05 RANGE: 21-0W

SEC	SUBDIVISION	MTR. X-REFERENCE	NUMBER/TYPER/DISPOSITION/ACRES	PROPRIETOR/INTEREST/RELATIONSHIP
		14 6-05 20-0W		
		14 6-05 21-0W		
		14 7-05 21-0W		
		14 8-05 22-0W		
		14 9-05 22-0W		
		14 10-05 22-0W		
		14 11-05 22-0W		
		14 11-05 23-0W		
		14 11-05 24-0W		
33	NESESW, S2SE		CASE: AZA 027049 TYPE: 362113 FREE USE--ALL--GOVT DISP: PENDING 07/27/93 ACRS: 00090.000	YUMA CNTY PUB WORKS 100.00000Z APPLICANT
27	SWSE		CASE: AZA 027645 TYPE: 362113 FREE USE--ALL--GOVT DISP: AUTHORIZED 03/04/93 ACRS: 00040.000	BLM YUMA DO 0.00000Z OFFICE OF REC BR YUMA AREA OFFICE 100.00000Z PERMITTEE
33	NW		CASE: AZA 028167 TYPE: 361113 NEGOTIATES SALES--AL DISP: PENDING 09/08/93 ACRS: 00001.000	BLM YUMA DO 0.00000Z OFFICE OF REC KAZNAK ERNEST 100.00000Z APPLICANT
17	NW		CASE: AZA 028206	SANTA FE PAC PIPE 100.00000Z HOLDER
18	N2NE		TYPE: 285110 ROW--RECLAMATION PRO DISP: AUTHORIZED 11/23/93 ACRS: 00001.000	
33	SW		CASE: AZA 028333 TYPE: 282104 MATERIAL SITES (SEC DISP: PENDING 06/10/93 ACRS: 00060.000	AZ SHWY 0.00000Z CERTIFIED OPE FHWA 100.00000Z APPLICANT
3	NW		CASE: AZA 028436 TYPE: 292803 UNAUTHORIZED OCCUPA DISP: PENDING 01/24/90 ACRS: 00001.000	BLM YUMA DO 0.00000Z OFFICE OF REC PICHOWICZ JOHN 100.00000Z PARTY--IN--INTE
12	SWNE		CASE: AZA 028515 TYPE: 292803 UNAUTHORIZED OCCUPA DISP: PENDING 12/20/93 ACRS: 00001.000	BELLARGEON JAMES L 100.00000Z PARTY--IN--INTE BLM YUMA DO 0.00000Z OFFICE OF REC
3	N2	14 7-05 21-0W	CASE: AZA 029007	BLM YUMA DO 0.00000Z OFFICE OF REC
4	NE		TYPE: 380913 SURFACE MGT--NOTICE DISP: AUTHORIZED 02/13/95 ACRS: 00004.999	FRAZIER JACK 33.33333Z OPERATOR FRAZIER JACK 0.00000Z CLAIMANT

GEOGRAPHIC STATE: ARIZONA MERIDIAN: 14 TOWNSHIP: 8-0S RANGE: 21-0W

SEC	SUBDIVISION	MTR	X-REFERENCE	NUMBER/TYPER/DISPOSITION/ACRES	PROPRIETOR/INTEREST/RELATIONSHIP
✓ 11	NW			CASE: AZA 029067 TYPE: 380913 SURFACE MGT-NOTICE DISP: AUTHORIZED 04/18/95 ACRS: 00004.000	BLM YUNA DO 0.00000Z OFFICE OF REC MARKHAM JOEL 0.00000Z CLAIMANT MARKHAM DARCY 0.00000Z CLAIMANT
21	SWSW			CASE: AZAR 0000251 TYPE: 288100 ROW-O&G PIPELINES DISP: AUTHORIZED 12/29/50 ACRS: 00002.094	EL PASO NATURAL GAS 100.00000Z HOLDER/BILLEE
16	SESW			CASE: AZAR 0003717 TYPE: 282105 FED AID HIGHWAY (SE DISP: AUTHORIZED 09/05/52 ACRS: 00001.000	AZ SHWY 100.00000Z HOLDER
16	LOT 1-9				
17	SENE				
3	LOT 1			CASE: AZAR 0006143 TYPE: 282105 FED AID HIGHWAY (SE DISP: AUTHORIZED 04/27/54 ACRS: 00001.000	AZ SHWY 100.00000Z HOLDER
1	SESW	14	1-0S 6-0W	CASE: AZAR 0008806 TYPE: 288100 ROW-O&G PIPELINES DISP: PENDING 04/25/94 ACRS: 00319.726	SANTA FE PAC PIPE 100.00000Z HOLDER/BILLEE
1	LOT 13	14	2-0S 7-0W		
3	S2SW	14	2-0S 8-0W		
3	LOT 13,14	14	3-0S 7-0W		
4	SESE	14	3-0S 8-0W		
8	LOT 5,6,7	14	4-0S 8-0W		
9	NENE	14	4-0S 9-0W		
12	SENE	14	5-0S 11-0W		
17	LOT 1,2	14	5-0S 12-0W		
18	NENW,NWNE	14	6-0S 12-0W		
18	LOT 1,9	14	6-0S 14-0W		
*D9	NWNE	14	7-0S 14-0W		
x17	NENW	14	7-0S 15-0W		
		14	7-0S 16-0W		
		14	8-0S 17-0W		
		14	8-0S 20-0W		
		14	8-0S 22-0W		
		14	8-0S 23-0W		
		14	9-0S 9-0E		
		14	9-0S 19-0W		
		14	9-0S 20-0W		
		14	14-0S 13-0E		
		14	14-0S 14-0E		
		14	14-0S 28-0E		
		14	14-0S 30-0E		
		14	14-0S 31-0E		
		14	14-0S 32-0E		
		14	15-0S 28-0E		
		14	16-0S 24-0E		

* = REJECTED/SEGREGATED/ASSIGNED-OUT

GEOGRAPHIC STATE: ARIZONA MERIDIAN: 14 TOWNSHIP: 8-09 RANGE: 21-0W

SEC	SUBDIVISION	MTR. X-REFERENCE	NUMBER/TYPE/DISPOSITION/ACRES	PROPRIETOR/INTEREST/RELATIONSHIP
		14 16-09 25-0E		
		14 17-09 20-0E		
3	S2NW,NWSW		CASE: AZAR 0008823	AZ SHWY 100.00000% HOLDER
3	LOT 1,2,12		TYPE: 282105 FED AID HIGHWAY (SE)	
			DISP: AUTHORIZED 03/13/56	
			ACRS: 00001.000	
6	SENW		CASE: AZAR 0008899	AZ SHWY 100.00000% HOLDER
6	LOT 3		TYPE: 282105 FED AID HIGHWAY (SE)	
9	NWNWNE		DISP: AUTHORIZED 03/14/56	
			ACRS: 00001.000	
4	SESE		CASE: AZAR 0008900	AZ SHWY 100.00000% HOLDER
4	LOT 7,8		TYPE: 282105 FED AID HIGHWAY (SE)	
			DISP: AUTHORIZED 03/14/56	
			ACRS: 00001.000	
9	SWSW,N2SW		CASE: AZAR 0012390	AZ SHWY 100.00000% HOLDER
			TYPE: 282105 FED AID HIGHWAY (SE)	
			DISP: AUTHORIZED 09/10/57	
			ACRS: 00001.000	
21	W2E2NW		CASE: AZAR 0012391	AZ SHWY 100.00000% HOLDER
			TYPE: 282105 FED AID HIGHWAY (SE)	
			DISP: AUTHORIZED 11/08/56	
			ACRS: 00001.000	
16	S2NW,SW		CASE: AZAR 0012392	AZ SHWY 100.00000% HOLDER
			TYPE: 282105 FED AID HIGHWAY (SE)	
			DISP: AUTHORIZED 11/26/56	
			ACRS: 00001.000	
1	GILA RIV BTWN L 8,9,14	14 7-09 20-0W	CASE: AZAR 0013505	BR YUMA AREA OFFICE 100.00000% HOLDER
1	GILA RIV BTWN L 14,15	14 7-09 21-0W	TYPE: 289003 ROW-MISC-IRR PROJEC	
1	SESW	14 8-09 19-0W	DISP: AUTHORIZED 08/23/72	
1	LOT 1-4,9,13	14 8-09 20-0W	ACRS: 00001.000	
2	GILA RIV BTWN L 7,8	14 9-09 19-0W		
2	GILA RIV BTWN L 11,12	14 9-09 20-0W		
2	SWNW			
2	LOT 1-4,8-12			
3	GILA RIV BTWN L 14,15			
3	S2SW			
3	LOT 1-2,13-14			
4	S2NW,SESE			
4	NWNWSW			
4	LOT 1-3			
8	GILA RIV BTWN L 3,5			
8	GILA RIV BTWN L 1,7			
8	LOT 3,5-7			

 GEOGRAPHIC STATE: ARIZONA MERIDIAN: 14 TOWNSHIP: 8-09 RANGE: 21-0W

SEC	SUBDIVISION	MTR	X-REFERENCE	NUMBER/TYPER/DISPOSITION/ACRES	PROPRIETOR/INTEREST/RELATIONSHIP
9	N2NE				
10	N2NE				
10	NWNWNW				
17	GILA RIV BTWN L 1,2				
17	E2NE,NENW				
17	LOT 1-2				
3	TRACT 42	14	1-0N 19-0W	CASE: AZAR 0017578	EL PASO NATURAL GAS 100.00000Z HOLDER/BILLEE
3	LOT 1,17,18,19	14	1-0S 19-0W	TYPE: 288100 ROW-O&G PIPELINES	
9	NENE,NWSE,SWSE,SESW,SWSW	14	2-0N 19-0W	DISP: AUTHORIZED 12/07/93	
10	NWNW	14	2-0S 19-0W	ACRS: 00375.106	
16	SENW,NESW,NWNW	14	3-0N 19-0W		
16	SWNW	14	3-0S 19-0W		
16	LOT 3,4,7	14	3-0S 20-0W		
16	LOT 6	14	4-0S 20-0W		
		14	5-0S 20-0W		
		14	6-0S 20-0W		
		14	6-0S 21-0W		
		14	7-0S 21-0W		
		14	8-0S 22-0W		
		14	8-0S 23-0W		
		14	9-0S 22-0W		
8	LOT 6 (W2SE S GILA RIV)	14	8-0S 19-0W	CASE: AZAR 0019357	BR YUMA AREA OFFICE 100.00000Z HOLDER
		14	8-0S 20-0W	TYPE: 289003 ROW-MISC-IRR PROJEC	
		14	9-0S 19-0W	DISP: AUTHORIZED 10/31/58	
		14	9-0S 20-0W	ACRS: 00001.000	
7	LOT 4			CASE: AZAR 0019383	BR YUMA AREA OFFICE 100.00000Z HOLDER
				TYPE: 289003 ROW-MISC-IRR PROJEC	
				DISP: AUTHORIZED 12/03/58	
				ACRS: 00001.000	
3	S2SW	14	7-0S 21-0W	CASE: AZAR 0020340	COE AZ PROJECT OFC 100.00000Z HOLDER
3	LOT 1,2,11,12	14	8-0S 22-0W	TYPE: 285001 ROW-PWR FACILITIES	
9	NENE,E2SE			DISP: AUTHORIZED 07/29/59	
10	W2NW			ACRS: 00001.000	
16	SESW				
21	E2NW				
21	W2NW			CASE: AZAR 0022862	EL PASO NATURAL GAS 100.00000Z HOLDER/BILLEE
				TYPE: 288100 ROW-O&G PIPELINES	
				DISP: AUTHORIZED 02/08/60	
				ACRS: 00003.070	
21	W2NW			CASE: AZAR 0025617	COE REGIONAL OFFICE 100.00000Z HOLDER
				TYPE: 285002 ROW-POWER TRANS LIN	
				DISP: AUTHORIZED 04/21/62	
				ACRS: 00001.000	

 GEOGRAPHIC STATE: ARIZONA MERIDIAN: 14 TOWNSHIP: 8-0S RANGE: 21-0W

SEC	SUBDIVISION	MTR	X-REFERENCE	NUMBER/TYPER/DISPOSITION/ACRES	PROPRIETOR/INTEREST/RELATIONSHIP
4	LOT 9			CASE: AZAR 0030579 TYPE: 286008 ROW-COMM SITE 44LDS DISP: AUTHORIZED 10/04/62 ACRS: 00028.720	COE AZ PROJECT OFC 100.00000Z HOLDER
17	SENE, SWNW, NWSW	14	7-0S 22-0W	CASE: AZAR 0034106	DOE WTN AREA PWR ADM 100.00000Z HOLDER
17	LOT 1	14	8-0S 22-0W	TYPE: 289003 ROW-MISC-IRR PROJEC	
19	NENE	14	8-0S 23-0W	DISP: AUTHORIZED 07/06/65	
19	LOT 6	14	9-0S 22-0W	ACRS: 00029.080	
*01	S2	14	4-0S 1-0W	CASE: AZPHX 0013039	US WEST COMMUNICATIO 100.00000Z HOLDER/BILLEE
*02	SE	14	4-0S 2-0E	TYPE: 286200 ROW-TELEPHONE-TELEG	
*03	S2	14	4-0S 3-0E	DISP: AUTHORIZED 08/17/66	
*09	ALL	14	5-0S 1-0W	ACRS: 00135.700	
*10	N2	14	5-0S 2-0W		
*11	N2	14	5-0S 3-0W		
*12	N2	14	5-0S 4-0E		
*16	W2	14	5-0S 4-0W		
*21	W2	14	6-0S 7-0W		
*28	NWNW	14	6-0S 8-0W		
*29	ALL	14	6-0S 9-0W		
*31	ALL	14	7-0S 9-0W		
*32	NW	14	7-0S 10-0W		
*36	SESE	14	7-0S 11-0W		
		14	7-0S 12-0W		
		14	8-0S 8-0E		
		14	8-0S 14-0W		
		14	8-0S 15-0W		
		14	8-0S 16-0W		
		14	8-0S 17-0W		
		14	8-0S 20-0W		
		14	8-0S 22-0W		
		14	8-0S 23-0W		
		14	9-0S 18-0W		
		14	9-0S 19-0W		
		14	9-0S 20-0W		
		14	9-0S 22-0W		
		14	9-0S 23-0W		
1	S2SW, SWSE	14	8-0S 20-0W	CASE: AZPHX 0061622	SOUTHERN PACIFIC RR 100.00000Z HOLDER
2	S2SE	14	8-0S 22-0W	TYPE: 284200 RR & STATIONS OUTSI	
3	S2SW, SWSE	14	8-0S 23-0W	DISP: AUTHORIZED 04/19/67	
9	NENE, S2NE, NESW, S2SW, NWSE	14	9-0S 22-0W	ACRS: 00636.920	
10	N2NE, NWNW	14	9-0S 23-0W		
11	NWNE, N2NW				
12	N2NE, SENE				
16	W2NW, N2SW				
16	LOT 9				
21	E2NW, NESW, W2SW				

* = REJECTED/SEGREGATED/ASSIGNED-OUT

GEOGRAPHIC STATE: ARIZONA MERIDIAN: 14 TOWNSHIP: 8-05 RANGE: 21-0W

SEC	SUBDIVISION	MIR	X-REFERENCE	NUMBER/TYPER/DISPOSITION/ACRES	PROPRIETOR/INTEREST/RELATIONSHIP
28	NWNW				
29	E2NE, SESW, N2SE, SWSE				
31	S2NE, NESW, S2SW, NWSE				
32	N2NW, SWNW				
3	NWSE, SW	14	1-0N 19-0W	CASE: AZPHX 0080583	DOE WTN AREA PWR ADM 100.00000Z HOLDER
3	LOT 1,2	14	2-0N 19-0W	TYPE: 285004 ROW-POWER TRANS-IRR	
9	E2SE, SENE	14	3-0N 19-0W	DISP: AUTHORIZED 05/05/72	
10	W2NW	14	4-0N 19-0W	ACRS: 00245.430	
16	E2	14	7-0S 20-0W		
21	NWNE, NENW, SENW, W2SW	14	7-0S 21-0W		
32	NWNW	14	8-0S 22-0W		
		14	10-0N 18-0W		
		14	10-0N 19-0W		
3	S2SW			CASE: AZPHX 0081070	SOUTHERN PACIFIC RR 100.00000Z HOLDER
3	LOT 13,14			TYPE: 284200 RR & STATIONS OUTSI	
4	SESESE			DISP: AUTHORIZED 06/04/70	
9	NENE			ACRS: 00025.700	
10	N2N2				
11	NWNW				
16	LOT 6,7	14	6-0S 21-0W	CASE: AZPHX 0081385	BR YUNA AREA OFFICE 100.00000Z HOLDER
17	W2NW, E2NE, SWNW	14	7-0S 21-0W	TYPE: 289003 ROW-MISC-IRR PROJEC	
18	N2N2, SENE	14	7-0S 22-0W	DISP: AUTHORIZED 11/24/76	
29	SWNW, SW	14	8-0S 22-0W	ACRS: 00001.000	
30	SENE, NESE				
31	N2SW				
*07	S2S2				
3	LOT 1,2,3	14	1-0N 19-0W	CASE: AZPHX 0084697	EL PASO NATURAL GAS 100.00000Z HOLDER/BILLEE
4	SW	14	1-0S 19-0W	TYPE: 288100 ROW-O&G PIPELINES	
9	S2SW	14	2-0N 19-0W	DISP: AUTHORIZED 02/01/90	
16	LOT 6,7	14	2-0S 19-0W	ACRS: 00345.850	
21	W2NW	14	3-0N 19-0W		
		14	3-0S 19-0W		
		14	3-0S 20-0W		
		14	4-0S 20-0W		
		14	5-0S 20-0W		
		14	6-0S 20-0W		
		14	7-0S 20-0W		
		14	7-0S 21-0W		
		14	8-0S 22-0W		
		14	8-0S 23-0W		
		14	9-0S 22-0W		
		14	9-0S 23-0W		

* = REJECTED/SEGREGATED/ASSIGNED-OUT

CASE TYPE: ALL DISPO: ALL

14 8-0S 21-0W

GEOGRAPHIC STATE: ARIZONA MERIDIAN: 14 TOWNSHIP: 8-09 RANGE: 21-0W

SEC	SUBDIVISION	MTR. X-REFERENCE			NUMBER/TYPER/DISPOSITION/ACRES	PROPRIETOR/INTEREST/RELATIONSHIP
4	LOT 11-13				CASE: AZPHX 0086130	AZ SHWY 100.00000% HOLDER
4	T38 TRACT				TYPE: 282105 FED AID HIGHWAY (SE)	
					DISP: AUTHORIZED 01/26/50	
					ACRS: 00001.000	
9	SWSW				CASE: AZPHX 0086131	AZ SHWY 100.00000% HOLDER
					TYPE: 282105 FED AID HIGHWAY (SE)	
					DISP: AUTHORIZED 01/26/50	
					ACRS: 00001.000	
8	SESE				CASE: AZPHX 0086409	AZ SHWY 100.00000% HOLDER
9	SWSWSW				TYPE: 282106 MATERIAL SITES (SEC	
14	NWNWNW				DISP: AUTHORIZED 01/23/50	
17	E2NENENE				ACRS: 00025.000	
1	S2SW, SWSE	14	8-09	20-0W	CASE: AZPHX 0086541	SOUTHERN PACIFIC RR 100.00000% HOLDER
2	S2SE	14	8-09	22-0W	TYPE: 284200 RR & STATIONS OUTSI	
3	S2SW, SWSE	14	8-09	23-0W	DISP: AUTHORIZED 11/09/91	
9	NENE, S2NE, NESW, S2SW, NWSE	14	9-09	22-0W	ACRS: 00001.000	
10	N2NE, NWNW	14	9-09	23-0W		
11	NWNE, N2NW					
12	N2NE, SENE					
16	W2NW, N2SW					
16	LOT 9					
21	E2NW, NESW, W2SW					
28	NWNW					
29	E2NE, SESE, N2SE, SWSE					
31	S2NE, NESW, S2SW, NWSE					
32	N2NW, SWNW					
21	SW	14	6-09	6-0E	CASE: AZPHX 0086548	SOUTHERN PAC TRANS 100.00000% HOLDER
28	NW	14	8-09	8-0E	TYPE: 284200 RR & STATIONS OUTSI	
29	NE	14	8-09	23-0W	DISP: AUTHORIZED 02/17/93	
		14	10-09	10-0E	ACRS: 00108.169	
		14	14-09	14-0E		
		14	15-09	14-0E		
		14	15-09	24-0E		
		14	16-09	16-0E		
		14	16-09	19-0E		
		14	17-09	19-0E		
		14	17-09	22-0E		
1	S2	14	7-09	15-0W	CASE: AZPHX 0086554	SOUTHERN PACIFIC RR 100.00000% HOLDER
2	SE	14	7-09	16-0W	TYPE: 284200 RR & STATIONS OUTSI	
3	S2	14	7-09	17-0W	DISP: AUTHORIZED 11/12/93	
9	S2, NE	14	8-09	17-0W	ACRS: 00001.000	
10	NE	14	8-09	18-0W		
11	N2	14	8-09	20-0W		
12	NE	14	8-09	22-0W		

GEOGRAPHIC STATE: ARIZONA MERIDIAN: 14 TOWNSHIP: 8-0S RANGE: 21-0W

SEC	SUBDIVISION	MTR	X-REFERENCE	NUMBER/TYPER/DISPOSITION/ACRES	PROPRIETOR/INTEREST/RELATIONSHIP
21	W2	14	8-0S 23-0W		
28	NW	14	9-0S 18-0W		
29	E2, S2	14	9-0S 19-0W		
31	NE, S2	14	9-0S 20-0W		
32	NW	14	9-0S 22-0W		
		14	9-0S 23-0W		
		27	16-0S 22-0E		
5	W2NE, E2NW, SW	14	1-0N 6-0W	CASE: CAAZCA 030406	IMPERIAL IRRIGATION 100.00000% APPLICANT
7	NE, N2SW, N2SE	14	1-0S 6-0W	TYPE: 285003 ROW-POWER TRANS, FLP	
8	NWNW	14	2-0S 7-0W	DISP: PENDING 06/30/92	
		14	2-0S 8-0W	ACRS: 01500.000	
		14	3-0S 8-0W		
		14	4-0S 8-0W		
		14	4-0S 9-0W		
		14	4-0S 10-0W		
		14	5-0S 10-0W		
		14	5-0S 11-0W		
		14	5-0S 12-0W		
		14	6-0S 12-0W		
		14	6-0S 13-0W		
		14	6-0S 14-0W		
		14	7-0S 14-0W		
		14	7-0S 15-0W		
		14	7-0S 16-0W		
		14	7-0S 17-0W		
		14	7-0S 19-0W		
		14	7-0S 20-0W		
		14	7-0S 21-0W		
		14	7-0S 22-0W		
		14	8-0S 17-0W		
		14	8-0S 18-0W		
		14	8-0S 19-0W		
		14	8-0S 20-0W		
		14	8-0S 22-0W		
		27	15-0S 21-0E		
		27	15-0S 22-0E		
		27	15-0S 23-0E		
		27	16-0S 21-0E		